


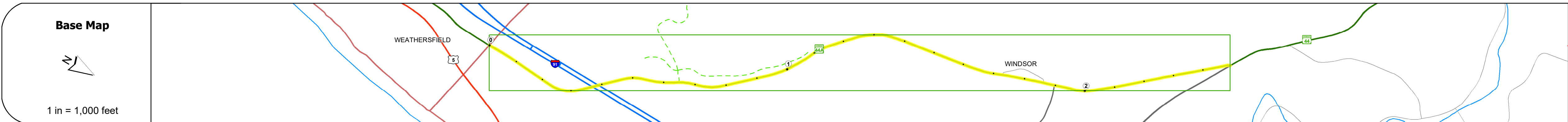
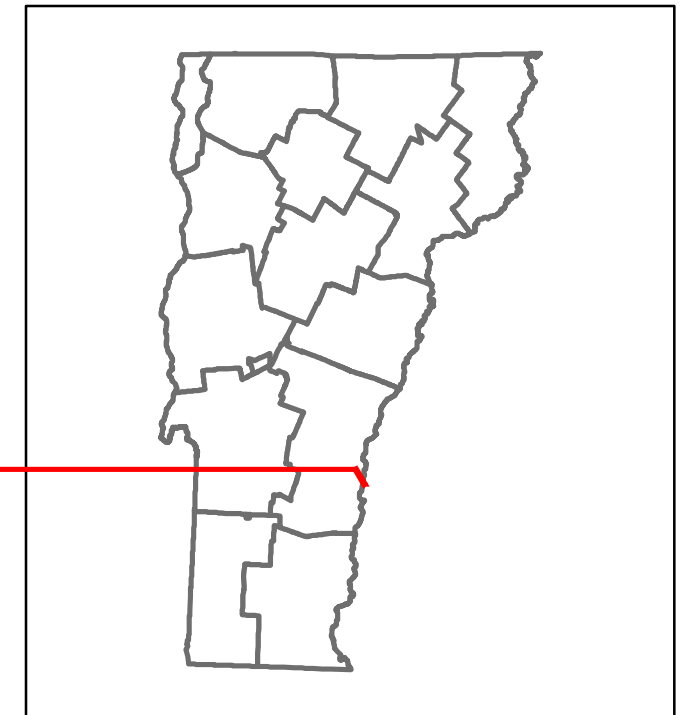


Route Log and Progress Chart

DRAFT

Please Note: Errors and Omissions May Exist.
Contact the VTrans Mapping Section with questions or concerns.

DISTRICT	TOWN	ROUTE
4	WINDSOR	VT-44A



STRUCTURE DESCRIPTIONS

Bridge 1:
Stringer/multi-beam or girder - 1965
Structure No. 201423003214231
Length: 321'
Height: 100.0'
Width: 30.0'
Under Clearance: 16.0'
Weight Limit: 0
Facility Carried: VT 0044A
Structure Type: 4 SPAN ROLLED BEAM
Features Intersected: 1 91 UNDER VT 44A
Surface: Bituminous
Inspection Date: 5/2022
Maintenance/Ownership: State

Bridge 3:
Culvert - 1970
Structure No. 300144000314231
Length: 9'
Under Clearance: 9.0'
Weight Limit: 0
Facility Carried: VT44A
Structure Type: CGMPP
Features Intersected: BROOK
Inspection Date: 11/2022
Maintenance: State

Road Widths	Travellane: 28, 29, 27, 25, 26, 24, 26, 25, 24, 25, 24 Roadway Lane Count: 2, 2, 2, 2, 2, 2, 2, 2, 2, 2 Base: 2, 2, 2, 2, 2, 2, 2, 2, 2, 2 Subbase: 2, 2, 2, 2, 2, 2, 2, 2, 2, 2
-------------	---

Curves	
--------	--

Grades	
--------	--

Guardrails	
------------	--

Rumblestrips	
--------------	--

Historic Projects	<ul style="list-style-type: none"> 1966: I 91-102 C1 1988: S&B 6053
-------------------	---

Maintenance Garage	District 4 - DMF Maintenance Windsor Garage
--------------------	---

Speed Zone	40
------------	----

Functional Class	5
------------------	---

National Highway System	
-------------------------	--

Limited Access Highway	
------------------------	--

Customer Service Level	Local Connector
------------------------	-----------------

Traffic Counters	52
------------------	----

ADT	2022: 1168, 1159, 1023, 1208, 1200	2021: 719, 634, 749, 800
-----	------------------------------------	--------------------------

Crash Locations	(Incomplete) 2023, 2022, 2021, 2020, 2019
-----------------	---

Historic Projects <ul style="list-style-type: none"> Unknown Bituminous Concrete Retreatment Resurface Bituminous Mix Skippy Mix Bituminous Seal 	Functional Class <ul style="list-style-type: none"> 1 - Interstate System 2 - Other 3 - Principal Arterial 4 - Minor Arterial 5 - Major Collector 6 - Minor Collector 	Curves <ul style="list-style-type: none"> Left Right 	Grades <ul style="list-style-type: none"> down up 	Traffic Counters <ul style="list-style-type: none"> Continuous (CTC) Weight-In-Motion (WIM) Short-Term, Scheduled Short-Term, Unscheduled 	Crash Locations <ul style="list-style-type: none"> Fatal Injury Property Damage Only Unknown Crash Type 	Mileage by Functional Class By Sheet 0144 5 - Major Collector 2.493 Page Total Mileage: 2.493 mi	Mileage by Town By Sheet WINDSOR - V044A1423 2.493 of 2.493 Page Total Mileage: 2.493 mi	DISTRICT 4	TOWN WINDSOR	Date: 09/22/23	ROUTE VT-44A ETE mileage: 0.501 to 2.994
---	---	--	---	---	---	--	--	----------------------	------------------------	-----------------------	---

For More Information Contact - Vermont Agency of Transportation, Policy, Planning and Intermodal Development Division - Mapping Section, 219 North Main Street, Barre, VT 05641 Telephone: 802-828-2600.