

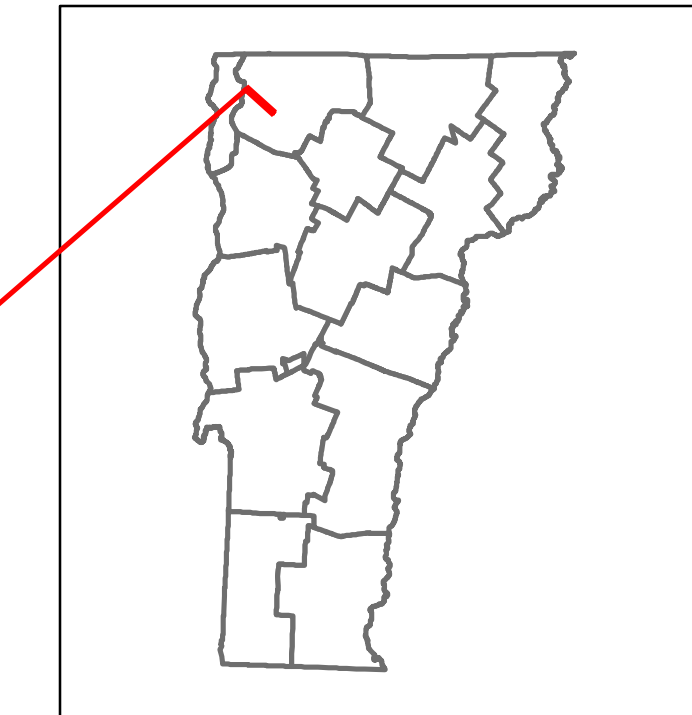


Route Log and Progress Chart

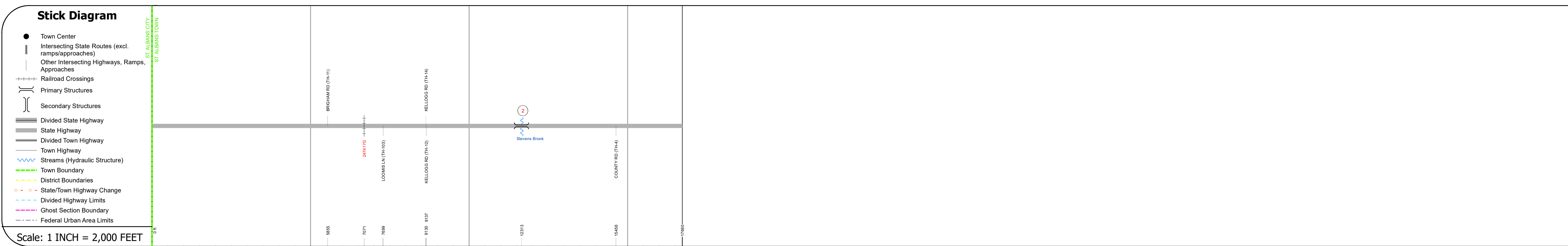
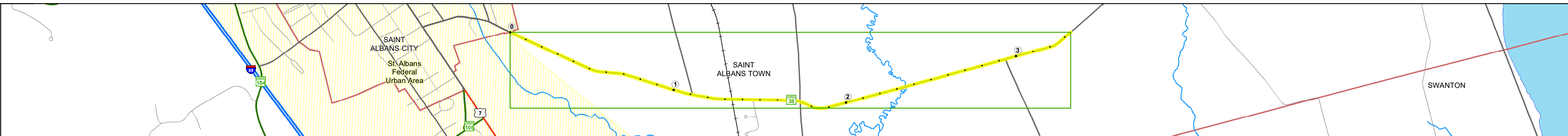
DRAFT

Please Note: Errors and Omissions May Exist.
Contact the VTrans Mapping Section with questions or concerns.

DISTRICT	TOWN	ROUTE
8	SAINT ALBANS TOWN	VT-38



Base Map



STRUCTURE DESCRIPTIONS

<p>Bridge 2: Slab - 1919 Structure No. 300613000206131 Length: 20' Width: 24.0' Under Clearance: 6.0' Weight Limit: 0 Facility Carried: VT38 Structure Type: CONCRETE SLAB Features Intersected: STEVENS BROOK Surface: Bituminous Inspection Date: 11/2022 Maintenance: State</p>
--

Road Widths

Travellane	24	26	24	27	24	26	25	26	24	25
Roadway										
Lane Count										
Base										
Subbase										

Curves

7.5	7
-----	---

Grades

--

Guardrails

1 1 1

Rumblestrips

--

Historic Projects

1995 STP 8420/118
0 Unknown
1986 HES 1526/118
0 Unknown

Maintenance Garage

District 8 - DMF Maintenance St Albans Garage

Speed Zone

40

Functional Class

5

National Highway System

--

Limited Access Highway

--

Customer Service Level

Local Connector

Traffic Counters

F508

AADT

2022	2706
2021	2685
2020	2370
2019	2798
2018	2800

Crash Locations

(Incomplete) 2023	
2022	
2021	
2020	
2019	

<p>Historic Projects</p> <ul style="list-style-type: none"> Unknown Bituminous Concrete Retreatment Resurface Bituminous Mix Skippy Mix Bituminous Seal 	<p>Functional Class</p> <ul style="list-style-type: none"> 1 - Interstate System 2 - Other 3 - Principal Arterial 4 - Minor Arterial 5 - Major Collector 6 - Minor Collector 	<p>Curves</p> <ul style="list-style-type: none"> Left Right 	<p>Grades</p> <ul style="list-style-type: none"> grade up grade down 	<p>Traffic Counters</p> <ul style="list-style-type: none"> Continuous (CTC) Weight-In-Motion (WIM) Short-Term, Scheduled Short-Term, Unscheduled 	<p>Crash Locations</p> <ul style="list-style-type: none"> Fatal Injury Property Damage Only Unknown Crash Type 	<p>Mileage by Functional Class By Sheet</p> <table border="1"> <tr> <td>0294</td> <td>5 - Major Collector</td> <td>3.345</td> </tr> </table>	0294	5 - Major Collector	3.345	<p>Mileage by Town By Sheet</p> <table border="1"> <tr> <td>SAINT ALBANS TOWN - V038-0613</td> <td>3.345 of 3.345</td> </tr> </table>	SAINT ALBANS TOWN - V038-0613	3.345 of 3.345	<p>DISTRICT</p> <p>8</p>	<p>TOWN</p> <p>SAINT ALBANS TOWN</p>	<p>Date: 09/22/23</p>	<p>ROUTE</p> <p>VT-38</p> <p>ETE mileage: 0.519 to 3.864</p>
0294	5 - Major Collector	3.345														
SAINT ALBANS TOWN - V038-0613	3.345 of 3.345															
						<p>Page Total Mileage: 3.345 mi</p>	<p>Page Total Mileage: 3.345 mi</p>	<p>1 of 1</p> <p>TWN mileage: 0.0 to 3.345</p>								

For More Information Contact - Vermont Agency of Transportation, Policy, Planning and Intermodal Development Division - Mapping Section, 219 North Main Street, Barre, VT 05641 Telephone: 802-828-2600.