

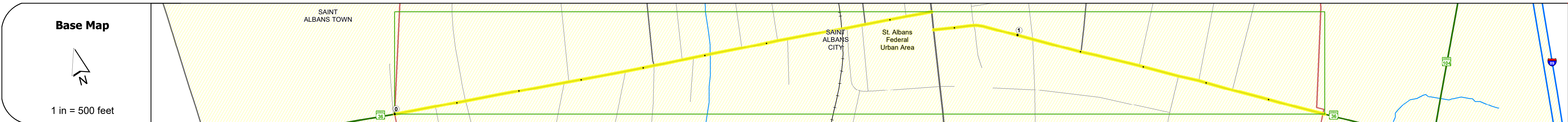
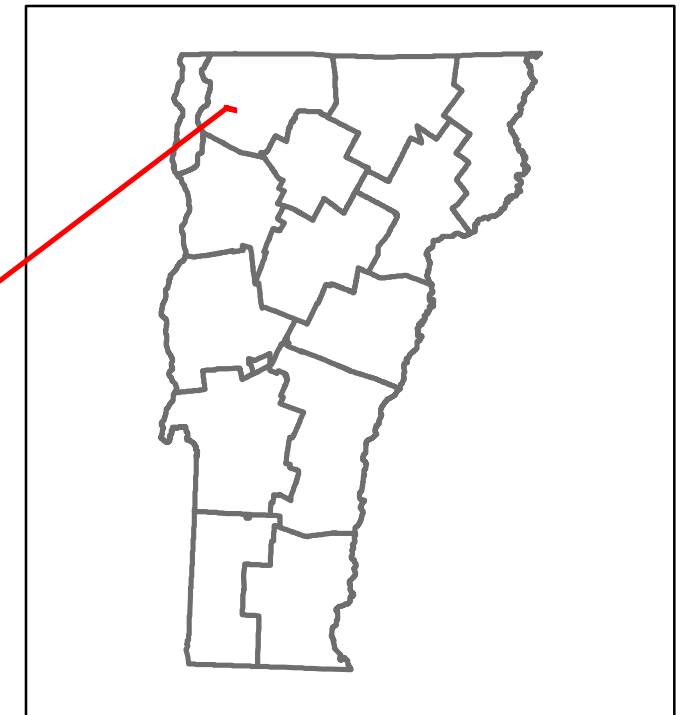


# Route Log and Progress Chart

**DRAFT**

Please Note: Errors and Omissions May Exist.  
Contact the VTrans Mapping Section with questions or concerns.

DISTRICT	TOWN	ROUTE
8	SAINT ALBANS CITY	VT-36



## STRUCTURE DESCRIPTIONS

Bridge 1:  
Slab - 1919  
Structure No. 300298000106121  
Length: 13'  
Width: 40.0'  
Under Clearance: 5.0'  
Weight Limit: 0  
Facility Carried: VT36  
Structure Type: CONCRETE SLAB  
Features Intersected: STEVENS BROOK  
Surface: Bituminous  
Inspection Date: 11/2022  
Maintenance: Town

Road Widths	Travellane: 24, 40, 40, 36, 20, 18, 20, 18 Roadway: 40, 40, 36, 20, 18, 20, 18 Lane Count: 2, 2, 2, 2, 2, 2, 2 Base: 8" Bit. Conc., 24" Crushed Stone
-------------	--

Curves	
--------	--

Grades	
--------	--

Guardrails	
------------	--

Rumblestrips	
--------------	--



Maintenance Garage	
--------------------	--

Speed Zone	
------------	--

Functional Class	4
------------------	---


National Highway System	
-------------------------	--

Limited Access Highway	
------------------------	--

Customer Service Level	Class 1 Town Highway
------------------------	----------------------

Traffic Counters	F164, 30612725-W, F167
------------------	------------------------

ADT	2022: 4492, 5885, 5601, 4559 2021: 3527, 5833, 5551, 5255 2020: 3145, 5203, 3050, 4888 2019: 3822, 6322, 3706, 5696 2018: 4500, 5800, 6400, 3700, 5800, 5700, 5800, 2400
-----	--



<b>Historic Projects</b> Unknown, Bituminous Concrete, Retreatment, Resurface, Bituminous Mix, Skiny Mix, Bituminous Seal Surface Treated Gravel, Plant Mix, Reclaimed Base and Bituminous Concrete, Concrete, Gravel	<b>Functional Class</b> 1 - Interstate System, 2 - Other Freeways and Expressways, 3 - Principal Arterial, 4 - Minor Arterial, 5 - Major Collector, 6 - Minor Collector	<b>Curves</b> Left (degrees), Right (degrees) <b>Grades</b> (percent) grade up, (percent) grade down <b>Road Widths</b> (ft)	<b>Traffic Counters</b> Continuous (CTC), Weigh-In-Motion (WIM), Short-Term, Scheduled, Short-Term, Unscheduled <b>Crash Locations</b> Fatal, Injury, Property Damage Only, Unknown Crash Type <b>High Crash Locations (HCL's)</b> Sections (& Intersections) HCL No. 1-100 (1-10), 101-200 (11-20), 201-300 (21-30), 301-400 (31-40), 401-800 (41-113)	<b>Mileage by Functional Class By Sheet</b> 8000 4 - minor Arterial 1.490 <b>Mileage by Town By Sheet</b> SAINT ALBANS CITY - V036-0612 Ghost Section - (US-7, MM 1.245 to 1.217) 1.49 of 1.49	<b>DISTRICT</b> 8	<b>TOWN</b> SAINT ALBANS CITY	<b>Date:</b> 09/22/23	<b>ROUTE</b> VT-36 ETE mileage: 2.834 to 4.324
<b>Page Total Mileage: 1.490 mi</b>				<b>Page Total Mileage: 1.49 mi</b>				

For More Information Contact - Vermont Agency of Transportation, Policy, Planning and Intermodal Development Division - Mapping Section, 219 North Main Street, Barre, VT 05641 Telephone: 802-828-2600.