Route Log and Progress Chart

DRAFT

Please Note: Errors and Omissions May Exist.
Contact the VTrans Mapping Section with questions or concerns.

DISTRICT	TOWN	ROUTE
8	FAIRFIELD	VT-36

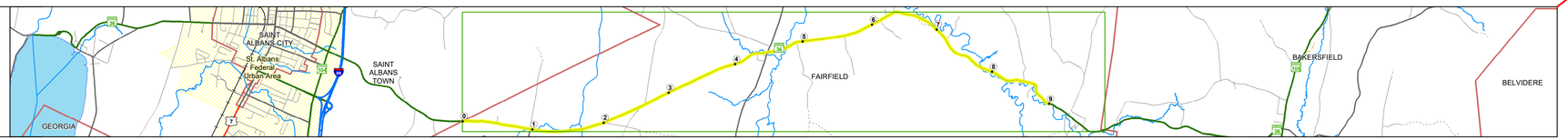

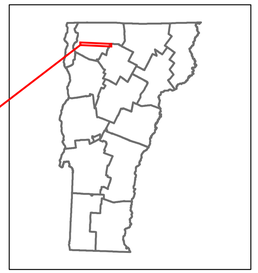

VERMONT 36

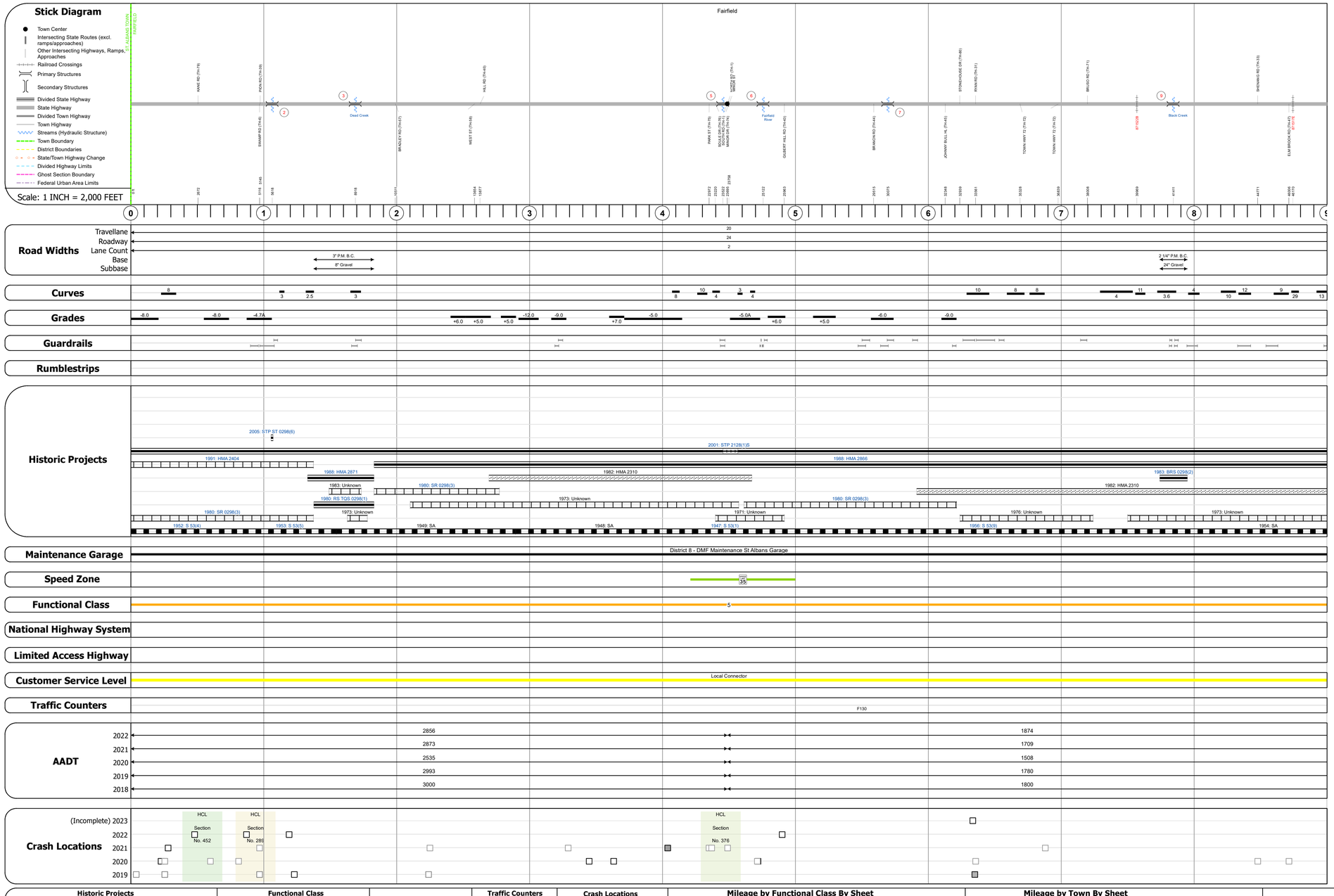

STRUCTURE DESCRIPTIONS

Bridge 2:
Slab - 2005
Structure No. 300298000206051
Length: 21'
Width: 27.0'
Under Clearance: 7.0'
Weight Limit: 0
Facility Carried: VT36
Structure Type: CONCRETE SLAB
Features Intersected: BROOK
Inspection Date: 11/2022
Maintenance: State

Bridge 3:
Culvert - 2012
Structure No. 300298000306051
Length: 18'
Weight Limit: 0
Facility Carried: VT36
Structure Type: SEGMENTAL RC BOX
Features Intersected: DEAD CREEK
Inspection Date: 11/2022
Maintenance: State

Bridge 5:
Culvert - 1947
Structure No. 300298000506051
Length: 6'
Weight Limit: 0
Facility Carried: VT36
Structure Type: ACCGMPP
Features Intersected: BROOK
Inspection Date: 12/2022
Maintenance: State

Bridge 6:
Stringer/multi-beam or girder - 1955
Structure No. 300298000606052
Length: 89'
Height: 100.0'
Width: 28.0'
Weight Limit: 0
Facility Carried: VT 36 ML
Structure Type: ROLLED BEAM
Features Intersected: FAIRFIELD RIVER
Surface: Bituminous
Inspection Date: 9/2021
Maintenance/Ownership: State

Bridge 7:
Culvert - 1957
Structure No. 300298000706051
Length: 7'
Under Clearance: 6.0'
Weight Limit: 0
Facility Carried: VT36
Structure Type: SEGMENTAL RC PIPE
Features Intersected: BROOK
Inspection Date: 11/2022
Maintenance: State

Bridge 9:
Stringer/multi-beam or girder - 1983
Structure No. 300298000906052
Length: 115'
Height: 100.0'
Width: 32.0'
Weight Limit: 0
Facility Carried: VT 36 ML
Structure Type: WELDED GIRDER
Features Intersected: BLACK CREEK
Surface: Bituminous
Inspection Date: 9/2021
Maintenance/Ownership: State

Historic Projects: Unknown; Retreatment; Resurface; Bituminous Mix; Skinny Mix; Bituminous Seal; Bituminous Concrete; Bituminous Macadam; Cold Plane and Bituminous Concrete; Concrete; Gravel; Surface Treated Gravel; Plant Mix; Reclaimed Base and Bituminous Concrete

Indicated plans available - http://vtransmap01.aot.state.vt.us/rp/dpr/Diwebstore/

Functional Class: 1 - Interstate System; 2 - Other Freeways and Expressways; 3 - Principal Arterial; 4 - Minor Arterial; 5 - Major Collector; 6 - Minor Collector

Speed Zones: 25, 30, 35, 40, 45, 50, 55, 60, 65

Curves: Left (degrees); Right

Grades: grade up (percent); grade down

Road Widths (ft)

Traffic Counters: Continuous (CTC); Weigh-In-Motion (WIM); Short-Term, Scheduled; Short-Term, Unscheduled (counter ID)

AADT (AADT)

Crash Locations: Fatal; Property Damage Only; Injury; Unknown Crash Type

High Crash Locations (HCL's) Sections (& Intersections)
HCL No.
1 - 100 (1 - 10)
101 - 200 (11 - 20)
201 - 300 (21 - 30)
301 - 400 (31 - 40)
401 - 800 (41 - 113)

Mileage by Functional Class By Sheet

0298	5 - Major Collector	9.000

Page Total Mileage: 9.000 mi

Mileage by Town By Sheet

FAIRFIELD - V036-0605		9.0 of 9.989

Page Total Mileage: 9.0 mi

DISTRICT	TOWN	Date: 09/22/23	ROUTE
8	FAIRFIELD	1 of 2 TWN mileage: 0.0 to 9.0	VT-36 ETE mileage: 6.707 to 15.707

For More Information Contact - Vermont Agency of Transportation, Policy, Planning and Intermodal Development Division - Mapping Section, 219 North Main Street, Barre, VT 05641 Telephone: 802-828-2600.