


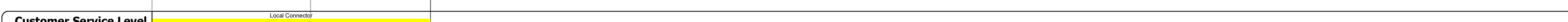










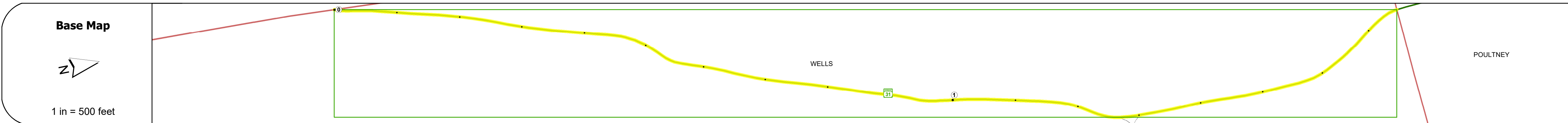
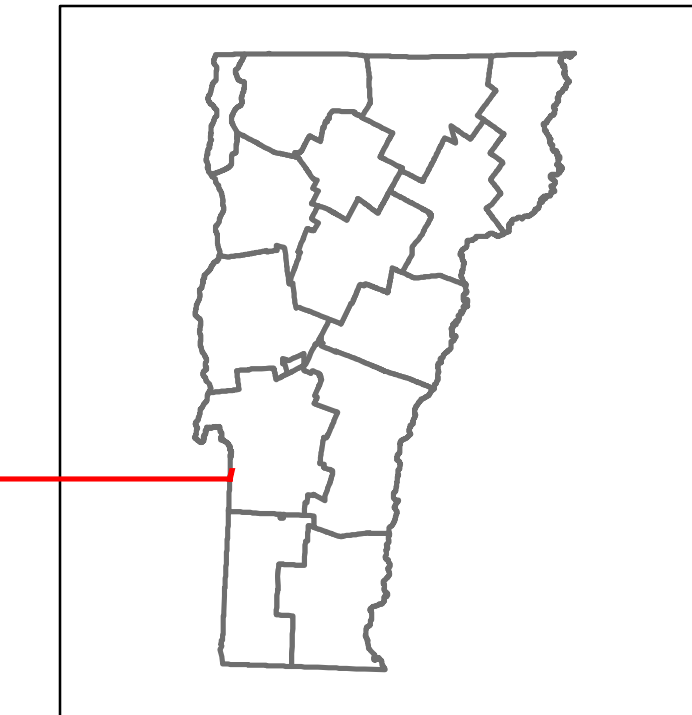


Route Log and Progress Chart

DRAFT

Please Note: Errors and Omissions May Exist.
Contact the VTrans Mapping Section with questions or concerns.

DISTRICT	TOWN	ROUTE
3	WELLS	VT-31



Year	2022	1603
2021	838	
2020	739	
2019	872	
2018	870	

Year	(Incomplete) 2023	
2022		
2021		
2020		
2019		

STRUCTURE DESCRIPTIONS

Historic Projects Unknown, Retreatment, Resurface, Bituminous Mix, Skiny Mix, Bituminous Seal, Surface Treated Gravel, Plant Mix, Reclaimed Base and Bituminous Concrete	Functional Class 1- Interstate System, 2- Other Freeways and Expressways, 3- Principal Arterial, 4- Minor Arterial, 5- Major Collector, 6- Minor Collector	Curves Left, Right, Grades (degrees), Left (down), Right (up), Right (down), Left (up)	Traffic Counters Continuous (CTC), Weigh-In-Motion (WIM), Short-Term, Scheduled, Short-Term, Unscheduled	Crash Locations Fatal, Injury, Property Damage Only, Unknown Crash Type, High Crash Locations (HCL's)	Mileage by Functional Class By Sheet 0145 5 - Major Collector 1.756	Mileage by Town By Sheet WELLS - v031-1126 1.756 of 1.756	DISTRICT 3	TOWN WELLS	Date: 09/22/23	ROUTE VT-31
					Page Total Mileage: 1.756 mi	Page Total Mileage: 1.756 mi	1 of 1 TWN mileage: 0.0 to 1.756	ETE mileage: 0.0 to 1.756		

For More Information Contact - Vermont Agency of Transportation, Policy, Planning and Intermodal Development Division - Mapping Section, 219 North Main Street, Barre, VT 05641 Telephone: 802-828-2600.