

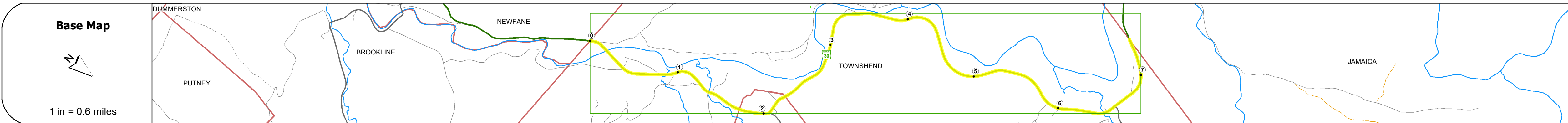
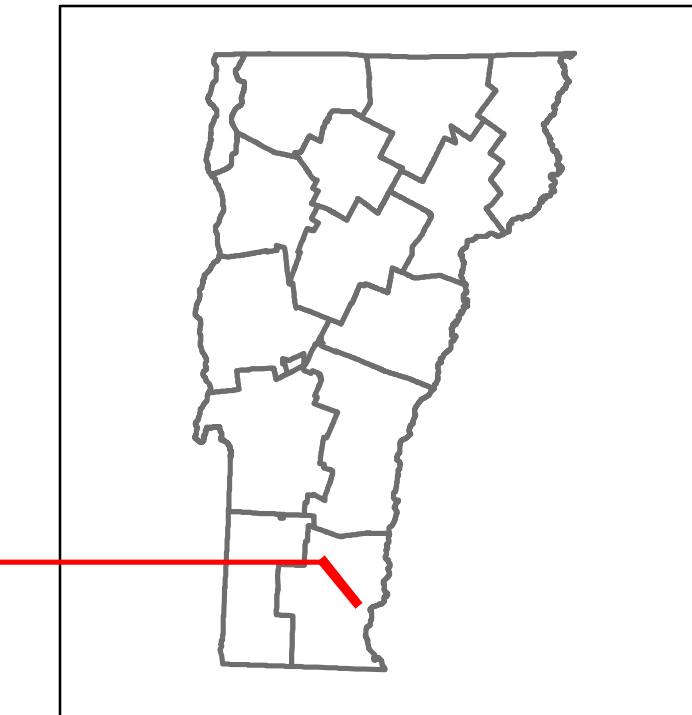


Route Log and Progress Chart

DRAFT

Please Note: Errors and Omissions May Exist.
Contact the VTTrans Mapping Section with questions or concerns.

DISTRICT	TOWN	ROUTE
2	TOWNSHEND	VT-30



STRUCTURE DESCRIPTIONS

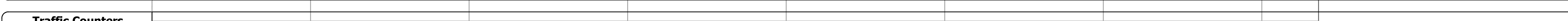



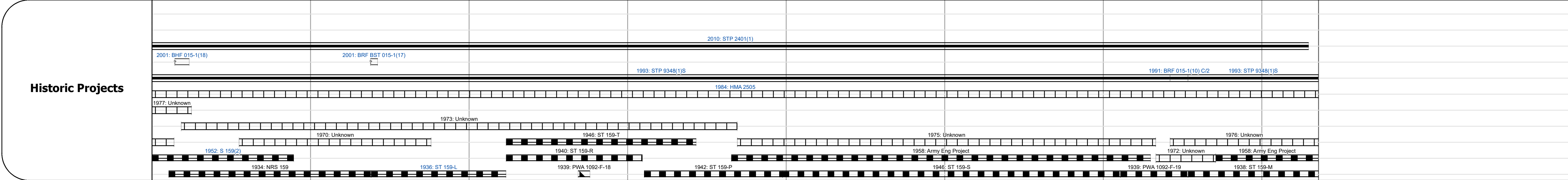


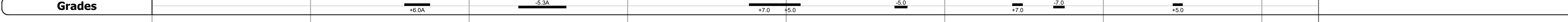
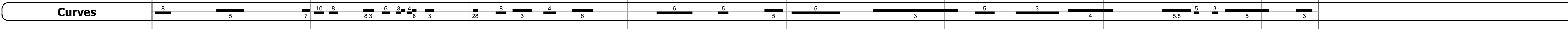
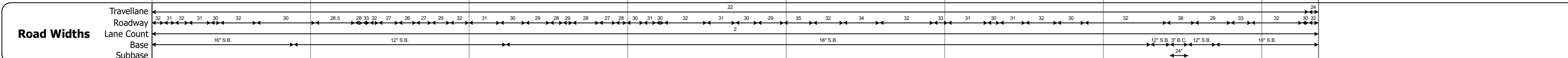
Bridge 15:
Stringer/multi-beam or girder - 1952
Structure No: 200015001513172
Length: 446'
Height: 100.0'
Width: 31.0'
Weight Limit: 0
Facility Carried: VT 30 ML
Structure Type: 4 SP CONT ROLLED BM
Features Intersected: WEST RIVER
Surface: Bituminous
Inspection Date: 5/2021
Maintenance/Ownership: State

Bridge 18:
Slab - 2000
Structure No: 200015001813172
Length: 45'
Height: 100.0'
Width: 32.0'
Weight Limit: 0
Facility Carried: VT 30 ML
Structure Type: CONCRETE SLAB
Features Intersected: MILL BROOK
Surface: Bituminous
Inspection Date: 5/2021
Maintenance/Ownership: State

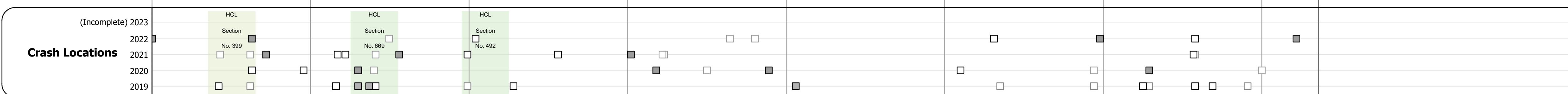
Bridge 21:
Culvert - 1939
Structure No: 300015002113171
Length: 14'
Weight Limit: 0
Facility Carried: VT30
Structure Type: RC BOX
Features Intersected: BROOK
Inspection Date: 11/2021
Maintenance: State

Bridge 22:
Culvert - 1958
Structure No: 300015002213171
Length: 12'
Weight Limit: 0
Facility Carried: VT30
Structure Type: RC BOX
Features Intersected: RANNY BROOK
Inspection Date: 11/2021
Maintenance: State

Bridge 23:
Culvert - 1991
Structure No: 300015002313171
Length: 18'
Under Clearance: 18.0'
Weight Limit: 0
Facility Carried: VT30
Structure Type: CGMPP
Features Intersected: TANNERY BROOK
Inspection Date: 11/2022
Maintenance: State



Year	Section 1	Section 2	Section 3	Section 4	Section 5	Section 6	Section 7
2022	4887	4848	4279	5052	4800	3600	3885
2021	4887	4848	4279	5052	4800	3600	3046
2020	4887	4848	4279	5052	4800	3600	3077
2019	4887	4848	4279	5052	4800	3600	3633
2018	4887	4848	4279	5052	4800	3600	3200



Historic Projects <ul style="list-style-type: none"> Unknown Retreatment Resurface Bituminous Mix Skinny Mix Bituminous Seal 	Functional Class <ul style="list-style-type: none"> 1 - Interstate System 2 - Other 3 - Principal Arterial 4 - Minor Arterial 5 - Major Collector 6 - Minor Collector 	Curves <ul style="list-style-type: none"> Left Right 	Grades <ul style="list-style-type: none"> Special grade up grade down 	Traffic Counters <ul style="list-style-type: none"> Continuous (CTC) Weight-In-Motion (WIM) Short-Term, Scheduled Short-Term, Unscheduled 	Crash Locations <ul style="list-style-type: none"> Fatal Injury Property Damage Only Unknown Crash Type 	Mileage by Functional Class By Sheet 015-1 4 - Minor Arterial 7.357	Mileage by Town By Sheet TOWNSHEND - V030-1317 7.357 of 7.357	DISTRICT 2	TOWN TOWNSHEND	Date: 09/22/23	ROUTE VT-30 ETE mileage: 14.339 to 21.696
1 of 1 TWN mileage: 0.0 to 7.357										Page Total Mileage: 7.357 mi	

For More Information Contact - Vermont Agency of Transportation, Policy, Planning and Intermodal Development Division - Mapping Section, 219 North Main Street, Barre, VT 05641 Telephone: 802-828-2600.