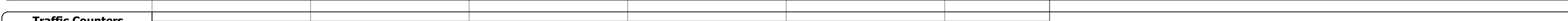





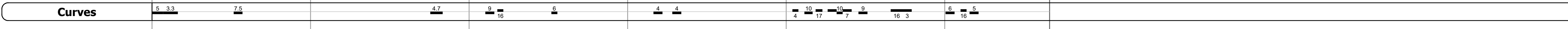
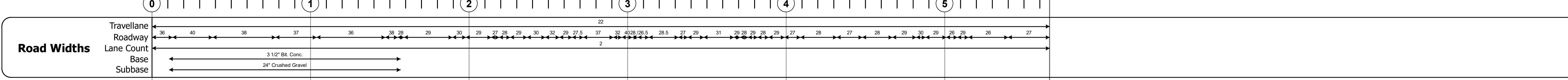
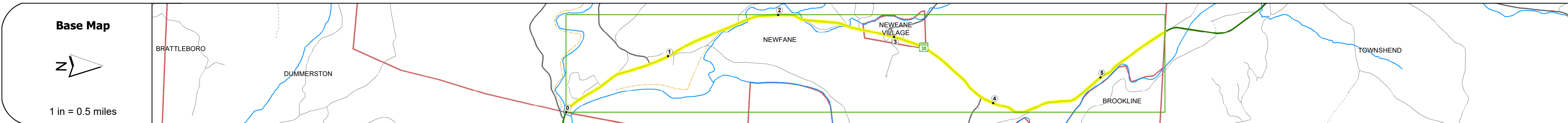
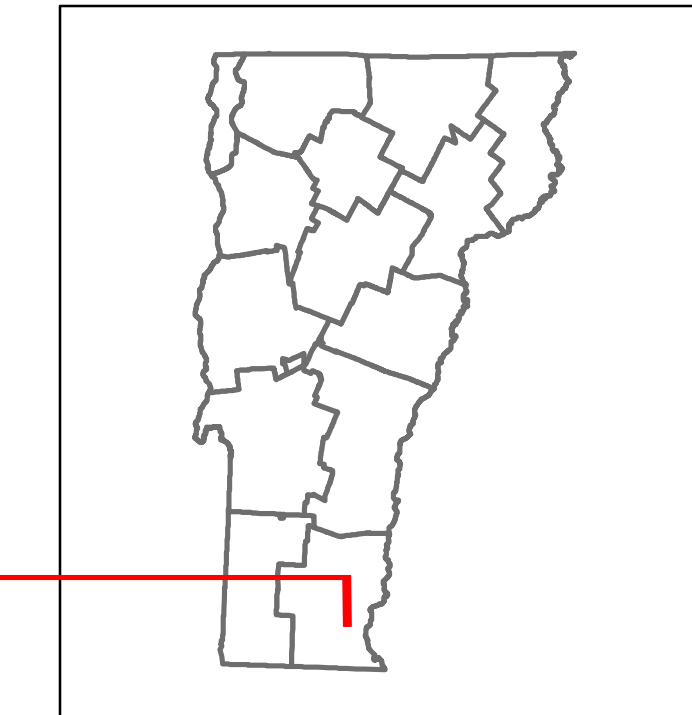
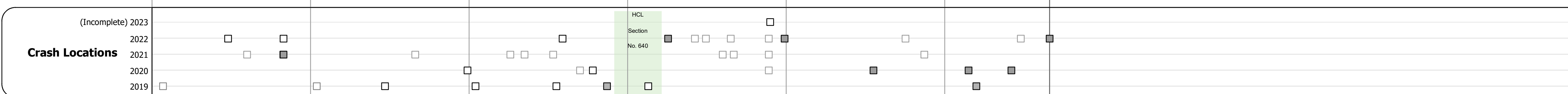


DISTRICT	TOWN	ROUTE
2	NEWFANE	VT-30



Year	Station 0-1	Station 1-2	Station 2-3	Station 3-4	Station 4-5
2022	4956				4915
2021	5306				4848
2020	4683				4279
2019	5673				5052
2018	5900	5700		5500	5000



## STRUCTURE DESCRIPTIONS

- Bridge 10:**  
Culvert - 1995  
Structure No. 300015001013121  
Length: 9'  
Weight Limit: 0  
Facility Carried: VT30  
Structure Type: CAMPP  
Features Intersected: BROOK  
Inspection Date: 11/2021  
Maintenance: State
- Bridge 11:**  
Tee Beam - 1928  
Structure No. 200015001113122  
Length: 43'  
Height: 100.0'  
Width: 34.0'  
Weight Limit: 0  
Facility Carried: VT 30 ML  
Structure Type: T-BEAM WIDE W/ SLAB  
Features Intersected: SMITH BROOK  
Surface: Bituminous  
Inspection Date: 5/2023  
Maintenance/Ownership: State
- Bridge 12:**  
Tee Beam - 1945  
Structure No. 200015001213122  
Length: 43'  
Height: 100.0'  
Width: 33.0'  
Weight Limit: 0  
Facility Carried: VT 30 ML  
Structure Type: T-BEAM WIDE W/ STL BM  
Features Intersected: SMITH BROOK  
Surface: Bituminous  
Inspection Date: 5/2023  
Maintenance/Ownership: State
- Bridge 13:**  
Stringer/multi-beam or girder - 1945  
Structure No. 200015001313122  
Length: 69'  
Height: 100.0'  
Width: 30.0'  
Weight Limit: 0  
Facility Carried: VT 30 ML  
Structure Type: ROLLED BEAM  
Features Intersected: SMITH BROOK  
Surface: Bituminous  
Inspection Date: 5/2021  
Maintenance/Ownership: State
- Bridge 14:**  
Other - 1934  
Structure No. 300015001413121  
Length: 9'  
Width: 27.0'  
Under Clearance: 7.0'  
Weight Limit: 0  
Facility Carried: VT30  
Structure Type: CONC SLAB / RC BOX  
Features Intersected: BROOK  
Surface: Bituminous  
Inspection Date: 11/2022  
Maintenance: State

Historic Projects	Functional Class	Curves	Grades	Traffic Counters	Crash Locations	Mileage by Functional Class By Sheet	Mileage by Town By Sheet	DISTRICT	TOWN	Date: 09/27/23	ROUTE
<ul style="list-style-type: none"> <li>Unknown</li> <li>Bituminous Concrete</li> <li>Retreatment</li> <li>Resurface</li> <li>Bituminous Mix</li> <li>Skinny Mix</li> <li>Bituminous Seal</li> </ul>	<ul style="list-style-type: none"> <li>1 - Interstate System</li> <li>2 - Other</li> <li>3 - Principal Arterial</li> <li>4 - Minor Arterial</li> <li>5 - Major Collector</li> <li>6 - Minor Collector</li> </ul>	<ul style="list-style-type: none"> <li>Left</li> <li>Right</li> </ul>	<ul style="list-style-type: none"> <li>Special grade up</li> <li>Special grade down</li> </ul>	<ul style="list-style-type: none"> <li>Continuous (CTC)</li> <li>Weight-In-Motion (WIM)</li> <li>Short-Term, Scheduled</li> <li>Short-Term, Unscheduled</li> </ul>	<ul style="list-style-type: none"> <li>Fatal</li> <li>Injury</li> <li>Property Damage Only</li> <li>Unknown Crash Type</li> </ul>	015-1 4 - Minor Arterial 5.662	NEWFANE - V030-1312 5.662 of 5.662	2	NEWFANE	1 of 1 TWN mileage: 0.0 to 5.662	VT-30 ETE mileage: 8.677 to 14.339
						Page Total Mileage: 5.662 mi	Page Total Mileage: 5.662 mi				