

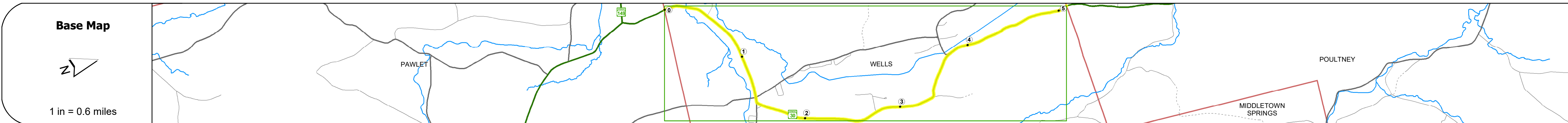
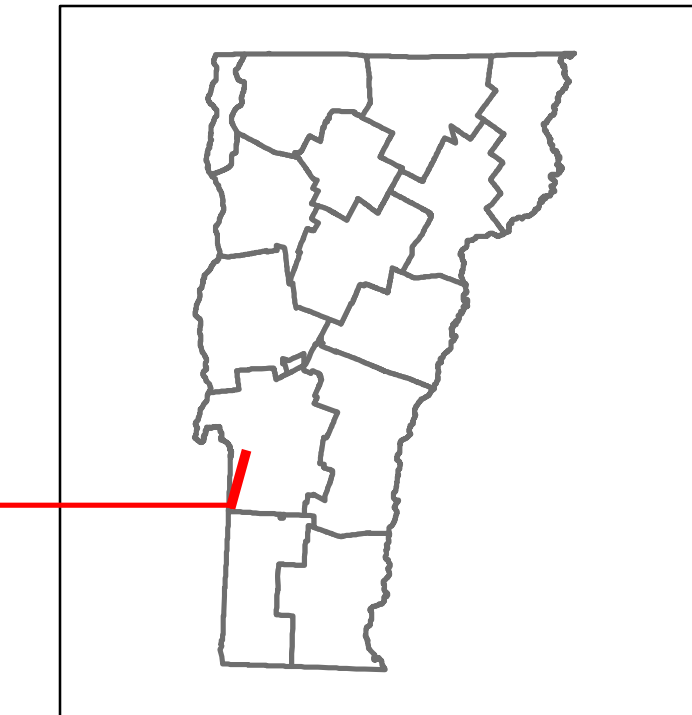


# Route Log and Progress Chart

**DRAFT**

Please Note: Errors and Omissions May Exist.  
Contact the VTrans Mapping Section with questions or concerns.

DISTRICT	TOWN	ROUTE
3	WELLS	VT-30



## STRUCTURE DESCRIPTIONS

**Bridge 82:**  
Tee Beam - 1932  
Structure No: 200015008211262  
Length: 38'  
Height: 100.0'  
Width: 34.0'  
Weight Limit: 0  
Facility Carried: VT 30 ML  
Structure Type: CONCRETE T-BEAM  
Features Intersected: WELLS BROOK  
Surface: Bituminous  
Inspection Date: 5/2021  
Maintenance/Ownership: State

**Bridge 83:**  
Culvert - 2019  
Structure No: 300015008311261  
Length: 8'  
Under Clearance: 6.0'  
Weight Limit: 0  
Facility Carried: VT30  
Structure Type: CAMPPA  
Features Intersected: BROOK  
Inspection Date: 1/2020  
Maintenance: State

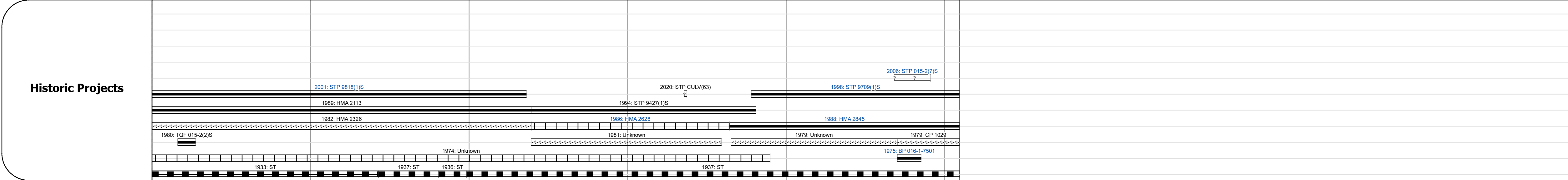
Road Widths	Travellane	Roadway	Lane Count	Base	Subbase
	26	32	24	25	20.5

Curves	9	0	32	8	7	6	45	10	8	7	7	10	7	7	0	7
--------	---	---	----	---	---	---	----	----	---	---	---	----	---	---	---	---

Grades				+7.0	+9.0	-9.0										+7.0	-6.0
--------	--	--	--	------	------	------	--	--	--	--	--	--	--	--	--	------	------

Guardrails																	
------------	--	--	--	--	--	--	--	--	--	--	--	--	--	--	--	--	--

Rumblestrips																	
--------------	--	--	--	--	--	--	--	--	--	--	--	--	--	--	--	--	--



Maintenance Garage	District 3 - DMF Maintenance Castleton Garage
--------------------	---

Speed Zone	40, 35, 40, 40
------------	----------------

Functional Class	4
------------------	---

National Highway System	
-------------------------	--

Limited Access Highway	
------------------------	--

Customer Service Level	Regional Corridor
------------------------	-------------------

Traffic Counters	R130
------------------	------

ADT	2022: 2284, 1177	2021: 1359, 1552	2020: 1199, 1370	2019: 1415, 1617	2018: 2200, 1600
-----	------------------	------------------	------------------	------------------	------------------

Crash Locations	(Incomplete) 2023, 2022, 2021, 2020, 2019
-----------------	---

<b>Historic Projects</b> Unknown, Retreatment, Resurface, Bituminous Mix, Skiny Mix, Bituminous Seal Bituminous Concrete, Surface Treated Gravel, Cold Plane and Bituminous Concrete, Reclaimed Base and Bituminous Concrete, Plant Mix, Concrete	<b>Functional Class</b> 1 - Interstate System, 2 - Other Freeways and Expressways, 3 - Principal Arterial, 4 - Minor Arterial, 5 - Major Collector, 6 - Minor Collector	<b>Curves</b> Left (degrees), Right (degrees) <b>Grades</b> (degrees) grade up, (degrees) grade down <b>Road Widths</b> (ft)	<b>Traffic Counters</b> Continuous (CTC), Weigh-In-Motion (WIM), Short-Term, Scheduled, Short-Term, Unscheduled <b>Crash Locations</b> Fatal, Injury, Property Damage Only, Unknown Crash Type <b>High Crash Locations (HCL's)</b> Sections (& Intersections) HCL No. 1-100 (1-10), 101-200 (11-20), 201-300 (21-30), 301-400 (31-40), 401-800 (41-113)	<b>Mileage by Functional Class By Sheet</b> 015-2 4 - Minor Arterial 5.093 <b>Page Total Mileage: 5.093 mi</b>	<b>Mileage by Town By Sheet</b> WELLS - V030-1126 5.093 of 5.093 <b>Page Total Mileage: 5.093 mi</b>	<b>DISTRICT</b> 3	<b>TOWN</b> WELLS	<b>Date:</b> 09/22/23 <b>1 of 1</b> TWN mileage: 0.0 to 5.093	<b>ROUTE</b> VT-30 ETE mileage: 59.559 to 64.652
---	--	---	---	--	--	----------------------	----------------------	---	--

For More Information Contact - Vermont Agency of Transportation, Policy, Planning and Intermodal Development Division - Mapping Section, 219 North Main Street, Barre, VT 05641 Telephone: 802-828-2600.