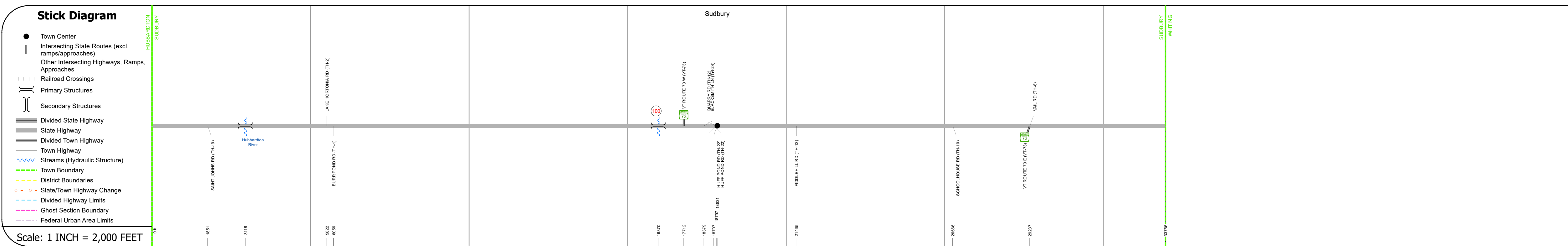
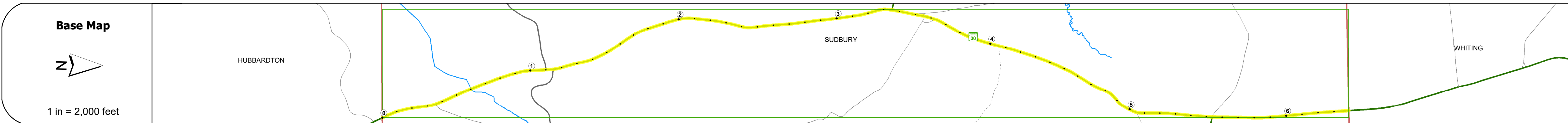
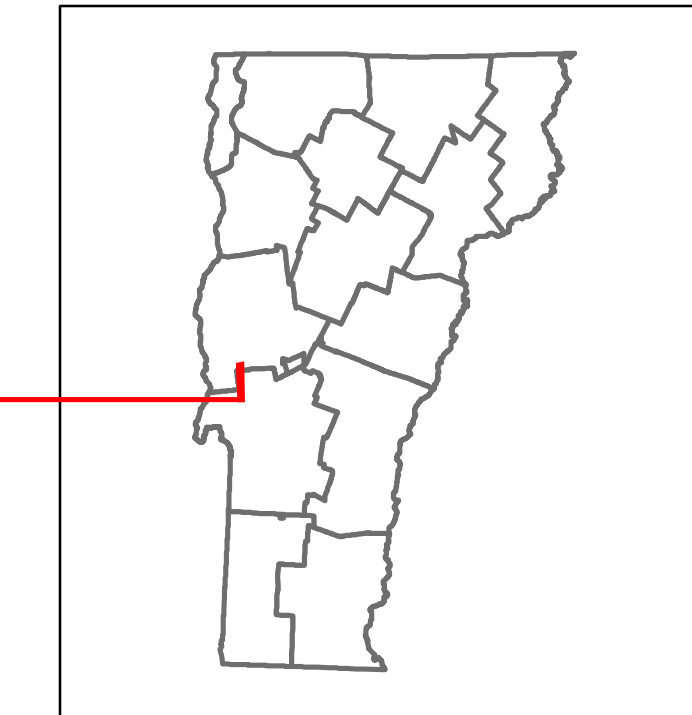


DISTRICT	TOWN	ROUTE
3	SUDBURY	VT-30



STRUCTURE DESCRIPTIONS

Bridge :
Culvert - 2021
Structure No. 300161009911231
Length: 17'
Weight Limit: 0
Facility Carried: VT30
Structure Type: SEGMENTAL RC BOX
Features Intersected: HUBBARDTON RIVER
Inspection Date: 4/2022
Maintenance: State

Bridge 100:
Culvert - 1960
Structure No. 300161010011231
Length: 6'
Weight Limit: 0
Facility Carried: VT30
Structure Type: CGMPP
Features Intersected: BROOK
Inspection Date: 12/2021
Maintenance: State

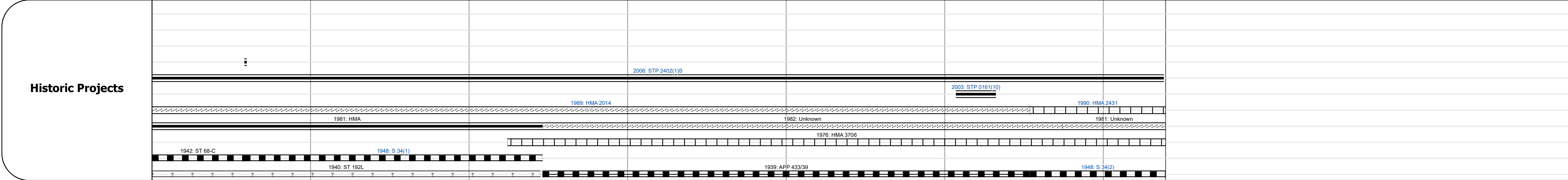
Road Widths	Travellane	Roadway	Lane Count	Base	Subbase
	26.5	26	4	26	12' S.B.

Curves	10	3	6	4	8	5	6	9	7.5	1.3
--------	----	---	---	---	---	---	---	---	-----	-----

Grades	-9.0	+7.3	+9.0	-8.9A	-10.6A	-5.1A	+6.0	+7.0	-10.0	+9.0	-5.0	-12.0	+5.0	+7.0	-6.4A	+7.0A	+5.9
--------	------	------	------	-------	--------	-------	------	------	-------	------	------	-------	------	------	-------	-------	------

Guardrails	[Guardrail symbols]																
------------	---------------------	--	--	--	--	--	--	--	--	--	--	--	--	--	--	--	--

Rumblestrips	[Rumblestrip symbols]																
--------------	-----------------------	--	--	--	--	--	--	--	--	--	--	--	--	--	--	--	--



Maintenance Garage	District 3 - DMF Maintenance Castleton Garage																
--------------------	---	--	--	--	--	--	--	--	--	--	--	--	--	--	--	--	--

Speed Zone	[Speed zone symbols]																
------------	----------------------	--	--	--	--	--	--	--	--	--	--	--	--	--	--	--	--

Functional Class	[Functional class symbols]																
------------------	----------------------------	--	--	--	--	--	--	--	--	--	--	--	--	--	--	--	--

National Highway System	[National Highway System symbols]																
-------------------------	-----------------------------------	--	--	--	--	--	--	--	--	--	--	--	--	--	--	--	--

Limited Access Highway	[Limited Access Highway symbols]																
------------------------	----------------------------------	--	--	--	--	--	--	--	--	--	--	--	--	--	--	--	--

Customer Service Level	Local Connector																
------------------------	-----------------	--	--	--	--	--	--	--	--	--	--	--	--	--	--	--	--

Traffic Counters	[Traffic counter symbols]																
------------------	---------------------------	--	--	--	--	--	--	--	--	--	--	--	--	--	--	--	--

ADT	2022	1747	1779	2277	2239
2021	1628	1765	2259	1863	1863
2020	1437	1558	1994	1644	1644
2019	1697	1840	2354	1941	1941
2018	1700	1800	2400	1900	1900

Crash Locations	(Incomplete) 2023	2022	2021	2020	2019
	[Crash symbols]	[Crash symbols]	[Crash symbols]	[Crash symbols]	[Crash symbols]

Historic Projects [Legend for Historic Projects]	Functional Class [Legend for Functional Class]	Curves [Legend for Curves]	Grades [Legend for Grades]	Traffic Counters [Legend for Traffic Counters]	Crash Locations [Legend for Crash Locations]	Mileage by Functional Class By Sheet 0161 5 - Major Collector 6.393	Mileage by Town By Sheet SUDBURY - V030-1123 6.393 of 6.393	DISTRICT 3	TOWN SUDBURY	Date: 09/22/23	ROUTE VT-30 ETE mileage: 85.964 to 92.357
Speed Zones [Legend for Speed Zones]						Page Total Mileage: 6.393 mi		Page Total Mileage: 6.393 mi		1 of 1 TWN mileage: 0.0 to 6.393	