

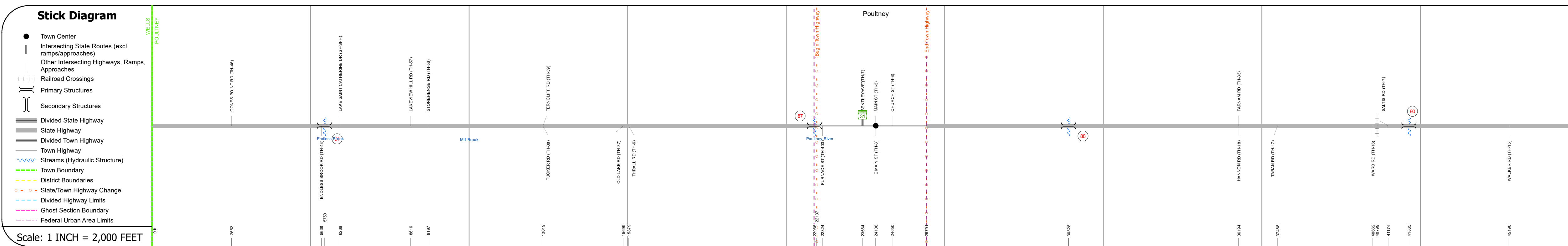
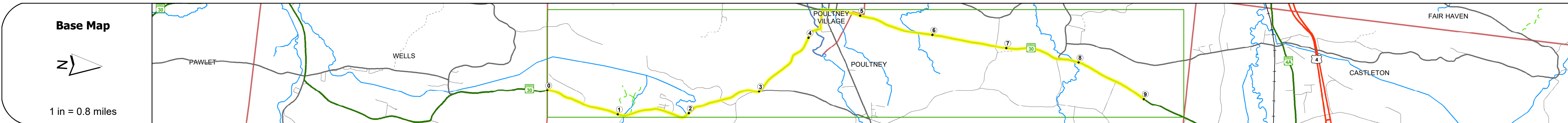
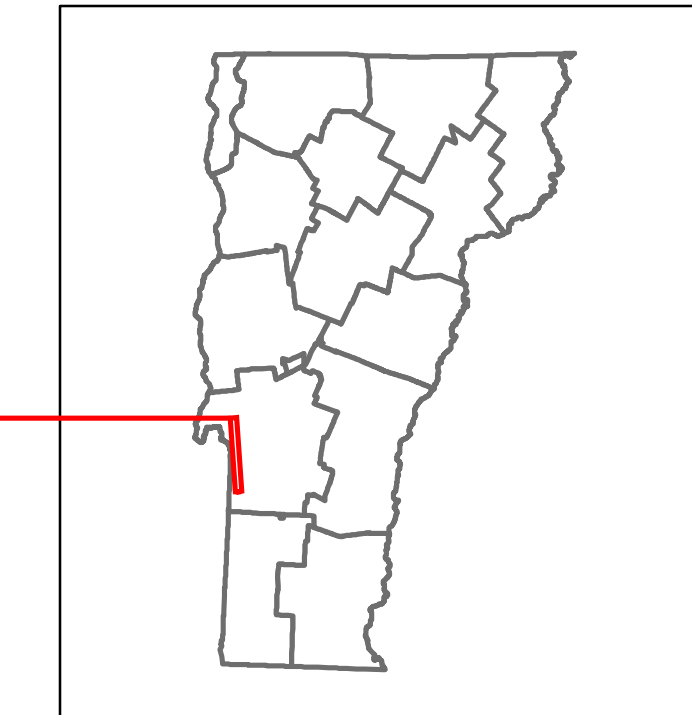


Route Log and Progress Chart

DRAFT

Please Note: Errors and Omissions May Exist.
Contact the VTrans Mapping Section with questions or concerns.

DISTRICT	TOWN	ROUTE
3	POULTNEY	VT-30



Road Widths	Travellane: 25, 26, 25, 25.5, 26.5, 30, 34, 35, 36, 26, 26.5, 26, 25, 26, 27, 26, 27, 23, 24, 30, 28, 25, 23, 25, 26, 25, 26, 28, 27, 26.5, 27, 25, 26																																														
Curves	2, 6, 7, 5.2, 3, 7, 12, 15, 10, 7, 12, 17, 9, 12, 11, 6																																														
Grades	+7.0, +8.4, +8.0, +5.0, -7.0, +11.0, +5.0																																														
Guardrails	[Diagrams showing guardrail types and locations]																																														
Rumblestrips	[Diagrams showing rumblestrip patterns]																																														
Historic Projects	[Timeline of projects from 1936 to 2020, including STP, HMA, and Village Project]																																														
Maintenance Garage	District 3 - DMF Maintenance Castleton Garage																																														
Speed Zone	40, 40, 40																																														
Functional Class	4																																														
National Highway System																																															
Limited Access Highway																																															
Customer Service Level	Regional Corridor, Class 1 Town Highway, Regional Corridor																																														
Traffic Counters	R128, R182, R184																																														
AADT	<table border="1"> <tr><th>Year</th><th>1564</th><th>2199</th><th>2892</th><th>3033</th></tr> <tr><th>2022</th><td></td><td></td><td></td><td></td></tr> <tr><th>2021</th><td>1564</td><td>2199</td><td>2892</td><td>3033</td></tr> <tr><th>2020</th><td>1370</td><td>1696</td><td>3000</td><td>3009</td></tr> <tr><th>2019</th><td>1617</td><td>2002</td><td>2648</td><td>2656</td></tr> <tr><th>2018</th><td>1600</td><td>2400</td><td>3126</td><td>3136</td></tr> <tr><th>2017</th><td></td><td></td><td>3100, 3600</td><td></td></tr> <tr><th>2016</th><td></td><td></td><td>3300</td><td></td></tr> <tr><th>2015</th><td></td><td></td><td></td><td>3100</td></tr> </table>		Year	1564	2199	2892	3033	2022					2021	1564	2199	2892	3033	2020	1370	1696	3000	3009	2019	1617	2002	2648	2656	2018	1600	2400	3126	3136	2017			3100, 3600		2016			3300		2015				3100
Year	1564	2199	2892	3033																																											
2022																																															
2021	1564	2199	2892	3033																																											
2020	1370	1696	3000	3009																																											
2019	1617	2002	2648	2656																																											
2018	1600	2400	3126	3136																																											
2017			3100, 3600																																												
2016			3300																																												
2015				3100																																											
Crash Locations	[Map showing crash locations for years 2019-2023, with HCL sections highlighted]																																														

STRUCTURE DESCRIPTIONS

Bridge 84:
Slab - 1930
Structure No. 200015008411172
Length: 28'
Height: 100.0'
Width: 34.0'
Weight Limit: 0
Facility Carried: VT 30 ML
Structure Type: CONCRETE SLAB
Features Intersected: ENDLESS BROOK
Surface: Bituminous
Inspection Date: 5/2021
Maintenance/Ownership: State

Bridge 87:
Stringer/multi-beam or girder - 1939
Structure No. 200015008711172
Length: 148'
Height: 100.0'
Width: 26.0'
Weight Limit: 0
Facility Carried: VT 30 ML
Structure Type: 2 SPAN ROLLED BEAM
Features Intersected: POULTNEY RIVER
Surface: Bituminous
Inspection Date: 5/2021
Maintenance/Ownership: State

Bridge 88:
Culvert - 1931
Structure No. 300015008811171
Length: 12'
Width: 34.0'
Weight Limit: 0
Facility Carried: VT30
Structure Type: RC BOX
Features Intersected: BROOK
Inspection Date: 12/2021
Maintenance: State

Bridge 90:
Culvert - 1957
Structure No. 300015009011171
Length: 13'
Weight Limit: 0
Facility Carried: VT30
Structure Type: CONCRETE RIGID FRAME
Features Intersected: BROOK
Inspection Date: 12/2021
Maintenance: State

Historic Projects [Legend for project types: Unknown, Bituminous Concrete, Retreatment, Resurface, Bituminous Mix, Skiny Mix, Bituminous Seal]	Functional Class [Legend for class types: 1-Interstate System, 2-Other Freeways and Expressways, 3-Principal Arterial, 4-Minor Arterial, 5-Major Collector, 6-Minor Collector]	Curves [Legend for curve types: Left, Right, Grades]	Traffic Counters [Legend for counter types: Continuous (CTC), Weigh-In-Motion (WIM), Short-Term, Scheduled, Short-Term, Unscheduled]	Crash Locations [Legend for crash types: Fatal, Injury, Property Damage Only, Unknown Crash Type]	Mileage by Functional Class By Sheet 015-2 4 - Minor Arterial 9.000	Mileage by Town By Sheet POULTNEY - V030-1117 9.0 of 9.591	DISTRICT 3	TOWN POULTNEY	Date: 09/22/23	ROUTE VT-30 ETE mileage: 64.652 to 73.652
Speed Zones [Legend for speed zones: 25, 30, 35, 40, 45, 50, 55, 60, 65]						Page Total Mileage: 9.000 mi		Page Total Mileage: 9.0 mi		1 of 2 TWN mileage: 0.0 to 9.0

For More Information Contact - Vermont Agency of Transportation, Policy, Planning and Intermodal Development Division - Mapping Section, 219 North Main Street, Barre, VT 05641 Telephone: 802-828-2600.