

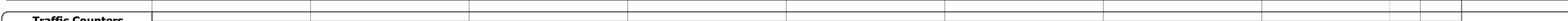
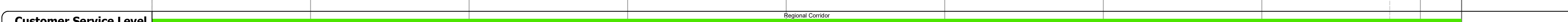



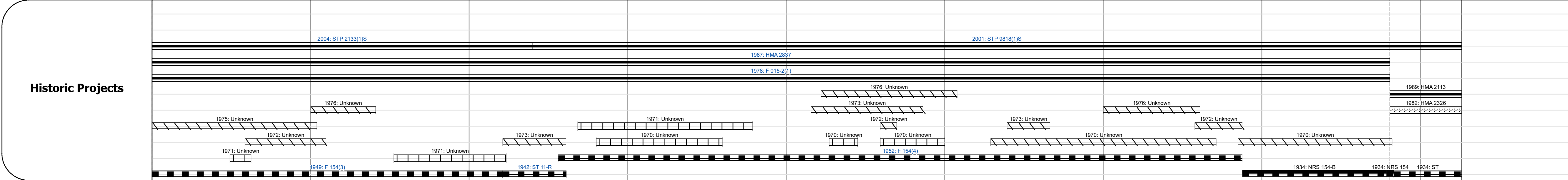


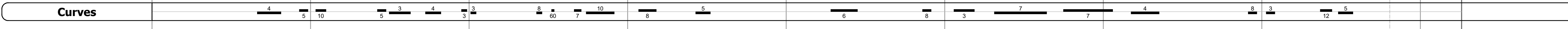
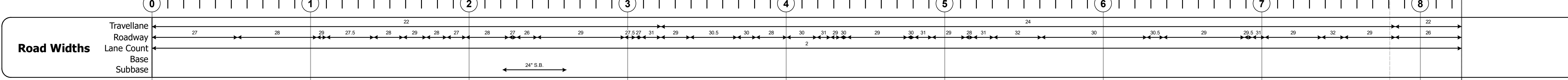
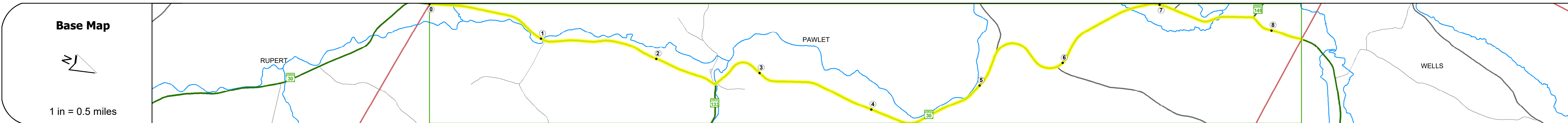
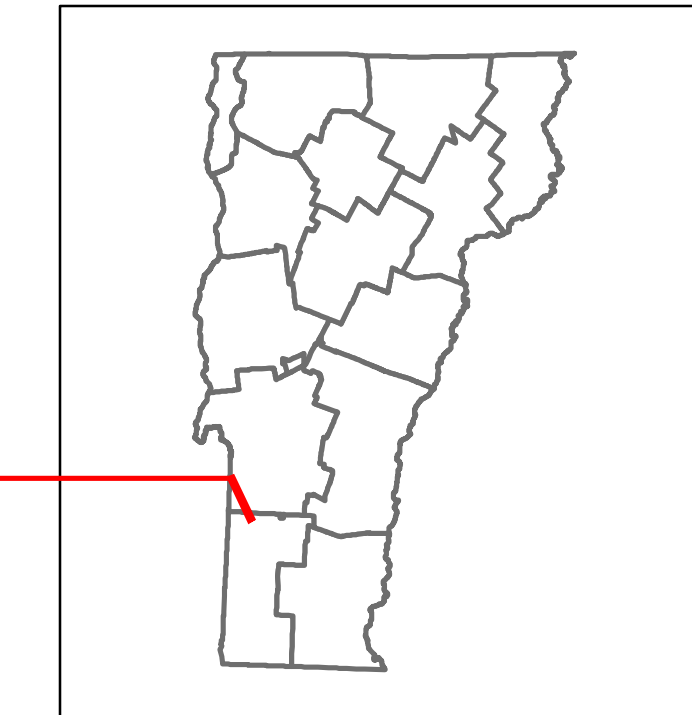


Route Log and Progress Chart


DRAFT

Please Note: Errors and Omissions May Exist.
Contact the VTrans Mapping Section with questions or concerns.

| DISTRICT | TOWN | ROUTE |
|----------|--------|-------|
| 1 | PAWLET | VT-30 |



| Year | Section 1 | Section 2 | Section 3 | Section 4 | Section 5 | Section 6 | Section 7 | Section 8 |
|------|-----------|-----------|-----------|-----------|-----------|-----------|-----------|-----------|
| 2022 | 3112 | | | | 2315 | | | 1591 |
| 2021 | 2566 | | | | 2297 | | | 1784 |
| 2020 | 2264 | | | | 2027 | | | 1359 |
| 2019 | 2673 | | | | 2393 | | | 1604 |
| 2018 | 2400 | | | 2400 | | 2700 | | 1600 |



STRUCTURE DESCRIPTIONS

| | |
|---|--|
| <p>Bridge 68: Culvert - 1949 Structure No. 300015006811141 Length: 12' Weight Limit: 0 Facility Carried: VT30 Structure Type: RC BOX Features Intersected: BROOK Inspection Date: 12/2021 Maintenance: State</p> | <p>Bridge 70: Stringer/multi-beam or girder - 1934 Structure No. 200015007011142 Length: 74' Height: 100.0' Width: 30.0' Weight Limit: 0 Facility Carried: VT 30 ML Structure Type: ROLLED BEAM Features Intersected: METTAWEE RIVER Surface: Bituminous Inspection Date: 6/2021 Maintenance/Ownership: State</p> |
| <p>Bridge 69: Culvert - 1949 Structure No. 300015006911141 Length: 6' Weight Limit: 0 Facility Carried: VT30 Structure Type: ACCGMPP Features Intersected: CATTLE PASS Inspection Date: 12/2021 Maintenance: State</p> | <p>Bridge 80A: Culvert - 1934 Structure No. 3000150080A11141 Length: 7' Weight Limit: 0 Facility Carried: VT30 Structure Type: RC PIPE Features Intersected: INACCESSIBLE CATTLE PASS Inspection Date: 12/2021 Maintenance: State</p> |
| <p>Bridge 71: Culvert - 1949 Structure No. 300015007111141 Length: 7' Weight Limit: 0 Facility Carried: VT30 Structure Type: RC BOX Features Intersected: BROOK Inspection Date: 12/2021 Maintenance: State</p> | <p>Bridge 72: Culvert - 1949 Structure No. 300015007211141 Length: 6' Weight Limit: 0 Facility Carried: VT30 Structure Type: ACCGMPP Features Intersected: CATTLE PASS Inspection Date: 12/2021 Maintenance: State</p> |
| <p>Bridge 73: Culvert (Arch) - 1916 Structure No. 200015007311142 Length: 48' Height: 100.0' Width: 50.0' Weight Limit: 0 Facility Carried: VT 30 ML Structure Type: MASONRY / CONC ARCH Features Intersected: FLOWER BROOK Surface: Bituminous Inspection Date: 6/2021 Maintenance/Ownership: State</p> | <p>Bridge 74: Culvert - 1952 Structure No. 300015007411141 Length: 6' Weight Limit: 0 Facility Carried: VT30 Structure Type: SEGMENTAL RC PIPE Features Intersected: CATTLE PASS Inspection Date: 12/2021 Maintenance: State</p> |
| <p>Bridge 77: Culvert - 1952 Structure No. 300015007711141 Length: 12' Weight Limit: 0 Facility Carried: VT30 Structure Type: RC BOX Features Intersected: BROOK Inspection Date: 12/2021 Maintenance: State</p> | <p>Bridge 78: Culvert - 1952 Structure No. 300015007811141 Length: 11' Weight Limit: 0 Facility Carried: VT30 Structure Type: RC BOX Features Intersected: BROOK Inspection Date: 12/2021 Maintenance: State</p> |

| | | | | | | | | | | | |
|--|--|--|---|--|--|--|---|---------------------------------|----------------------------------|------------------------------|---|
| <p>Historic Projects</p> <ul style="list-style-type: none"> Unknown Retreatment Resurface Bituminous Mix Skinny Mix Bituminous Seal | <p>Functional Class</p> <ul style="list-style-type: none"> 1 - Interstate System 2 - Other Freeways and Expressways 3 - Principal Arterial 4 - Minor Arterial 5 - Major Collector 6 - Minor Collector | <p>Curves</p> <ul style="list-style-type: none"> Left (clockwise) Right (counter-clockwise) | <p>Grades</p> <ul style="list-style-type: none"> up down | <p>Traffic Counters</p> <ul style="list-style-type: none"> Continuous (CTC) Weigh-In-Motion (WIM) Short-Term, Scheduled Short-Term, Unscheduled | <p>Crash Locations</p> <ul style="list-style-type: none"> Fatal Injury Property Damage Only Unknown Crash Type <p>High Crash Locations (HCL's)</p> <p>Sections (& Intersections)</p> <ul style="list-style-type: none"> 1 - 100 (1 - 10) 101 - 200 (11 - 20) 201 - 300 (21 - 30) 301 - 400 (31 - 40) 401 - 800 (41 - 113) | <p>Mileage by Functional Class By Sheet</p> <p>015-2 4 - Minor Arterial 8.260</p> | <p>Mileage by Town By Sheet</p> <p>PAWLET - V030-1114 8.26 of 8.26</p> | <p>DISTRICT</p> <p>1</p> | <p>TOWN</p> <p>PAWLET</p> | <p>Date: 09/27/23</p> | <p>ROUTE</p> <p>VT-30</p> <p>ETE mileage: 51.299 to 59.559</p> |
|--|--|--|---|--|--|--|---|---------------------------------|----------------------------------|------------------------------|---|

For More Information Contact - Vermont Agency of Transportation, Policy, Planning and Intermodal Development Division - Mapping Section, 219 North Main Street, Barre, VT 05641 Telephone: 802-828-2600.