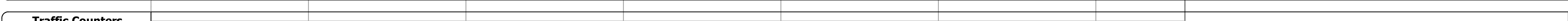



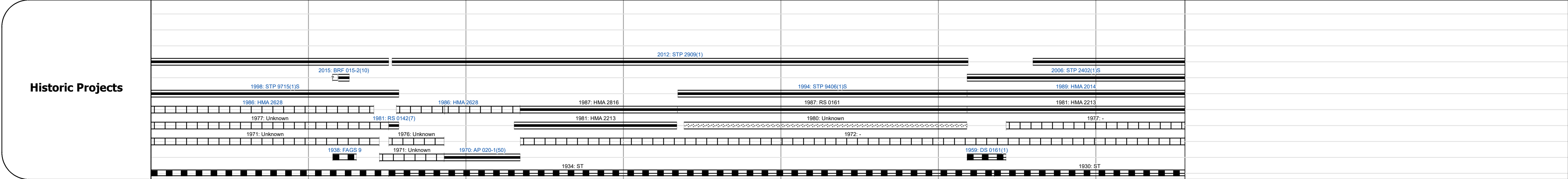
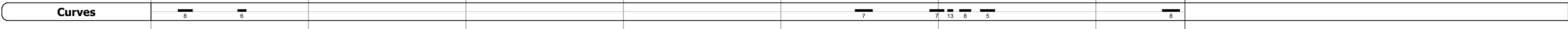
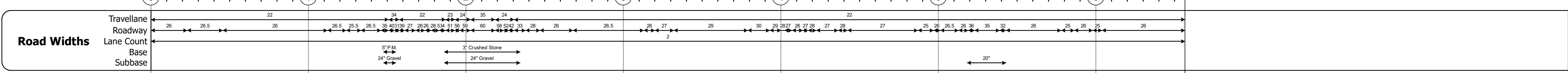
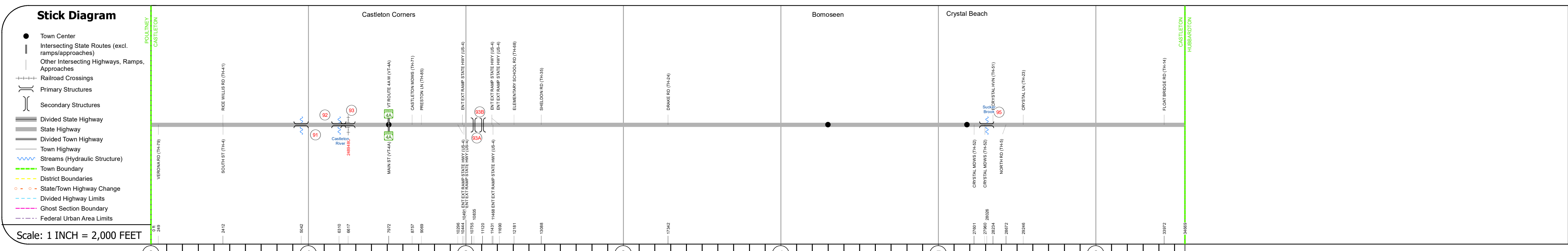
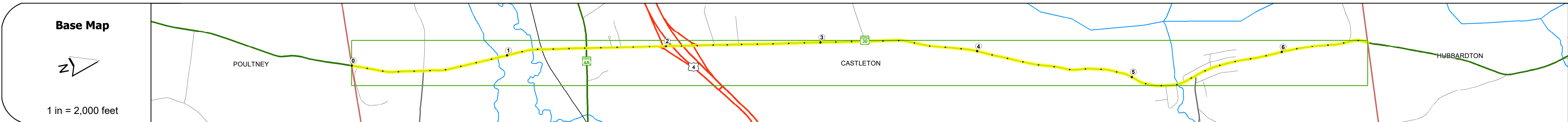
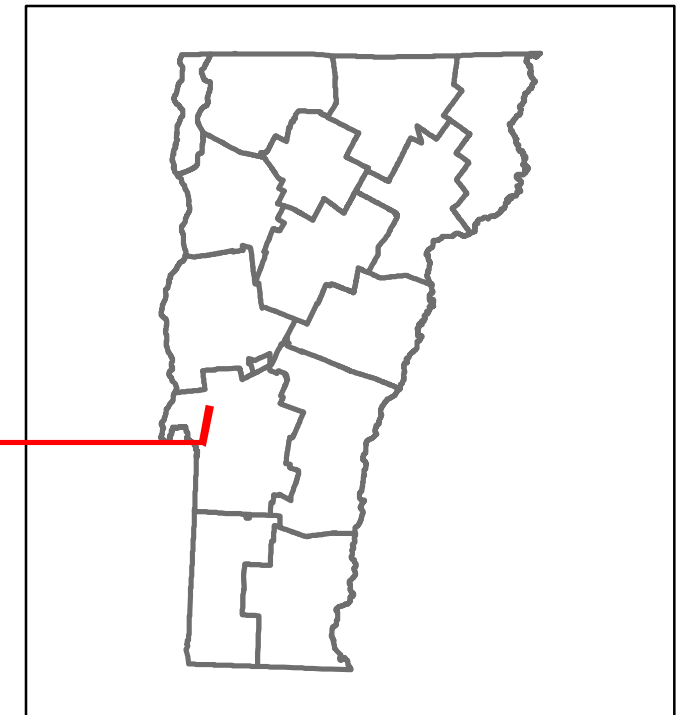
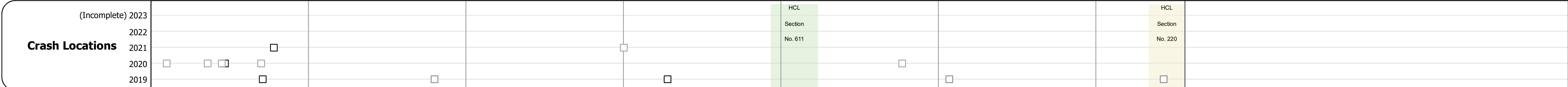


DISTRICT	TOWN	ROUTE
3	CASTLETON	VT-30



Year	Station 0-1	Station 1-2	Station 2-3	Station 3-4	Station 4-5	Station 5-6
2022	2968	7271	2940	2893	2417	2106
2021	3009	6610	4740	2870	1859	2195
2020	2656	5834	4753	2533	1859	2195
2019	3136	6888	5611	2990	2195	2200
2018	3100	4200	6900	5600	3000	3600



STRUCTURE DESCRIPTIONS

Bridge 91:
Culvert - 1931
Structure No. 30001500911031
Length: 12'
Weight Limit: 0
Facility Carried: VT30
Structure Type: RC BOX
Features Intersected: MARSH
Inspection Date: 12/2021
Maintenance: State

Bridge 92:
Stringer/multi-beam or girder - 1938
Structure No. 20001500921032
Length: 79'
Height: 100.0'
Width: 24.0'
Weight Limit: 0
Facility Carried: VT 30 ML
Structure Type: ROLLED BEAM
Features Intersected: CASTLETON RIVER
Surface: Bituminous
Inspection Date: 5/2021
Maintenance/Ownership: State

Bridge 93:
Tee Beam - 2015
Structure No. 20001500931032
Length: 70'
Height: 100.0'
Width: 32.0'
Under Clearance: 21.0'
Weight Limit: 0
Facility Carried: VT 30 ML
Structure Type: PRESTRESS NEXT BEAM
Features Intersected: CLARENDON PITTSFORD R.R.
Surface: Bituminous
Inspection Date: 5/2021
Maintenance/Ownership: State

Unknown 93A:
Unknown
Structure No. 200020010E11032
Structure Type: Unknown

Unknown 93B:
Unknown
Structure No. 200020010W11032
Structure Type: Unknown

Bridge 95:
Culvert - 1959
Structure No. 200161009511032
Length: 27'
Height: 100.0'
Weight Limit: 0
Facility Carried: VT 30 ML
Structure Type: CGMPP W/ CGMPA
Features Intersected: SUCKER BROOK
Inspection Date: 5/2021
Maintenance/Ownership: State

Historic Projects <ul style="list-style-type: none"> Unknown Retreatment Resurface Bituminous Mix Skinny Mix Bituminous Seal 	Functional Class <ul style="list-style-type: none"> 1 - Interstate System 2 - Other Freeways and Expressways 3 - Principal Arterial 4 - Minor Arterial 5 - Major Collector 6 - Minor Collector 	Curves <ul style="list-style-type: none"> Left Right 	Grades <ul style="list-style-type: none"> grade up grade down 	Traffic Counters <ul style="list-style-type: none"> Continuous (CTC) Weigh-In-Motion (WIM) Short-Term, Scheduled Short-Term, Unscheduled 	Crash Locations <ul style="list-style-type: none"> Fatal Injury Property Damage Only Unknown Crash Type 	Mileage by Functional Class By Sheet <ul style="list-style-type: none"> 015-2 4 - Minor Arterial 0161 5 - Major Collector 	Mileage by Town By Sheet <ul style="list-style-type: none"> CASTLETON - V030-1103 6.566 of 6.566 	DISTRICT 3	TOWN CASTLETON	Date: 09/22/23	ROUTE VT-30 ETE mileage: 74.243 to 80.809
Speed Zones 25 30 35 40 45 50 55 60 65								Page Total Mileage: 6.566 mi	Page Total Mileage: 6.566 mi	1 of 1 TWN mileage: 0.0 to 6.566	