

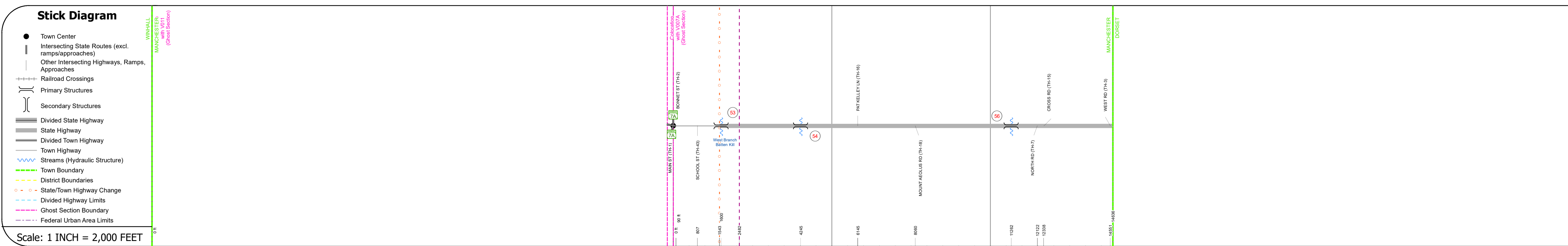
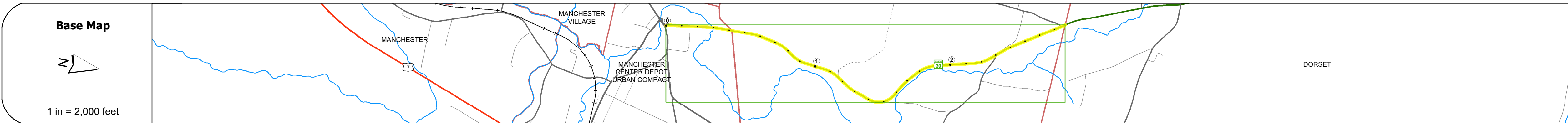
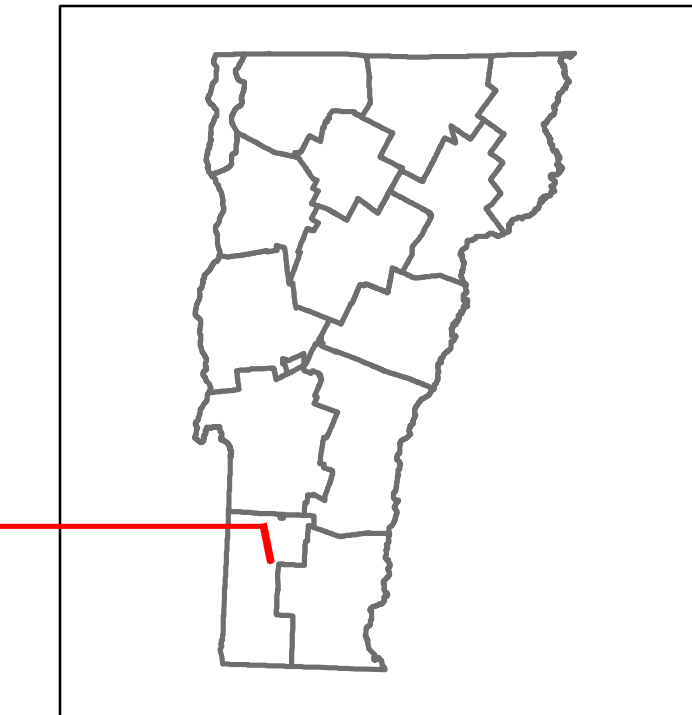


Route Log and Progress Chart

DRAFT

Please Note: Errors and Omissions May Exist.
Contact the VTrans Mapping Section with questions or concerns.

DISTRICT	TOWN	ROUTE
1	MANCHESTER	VT-30



STRUCTURE DESCRIPTIONS

Bridge 53:
Tee Beam - 1932
Structure No. 200015005302062
Length: 35'
Height: 100.0'
Width: 26.0'
Weight Limit: 0
Facility Carried: VT 30 ML
Structure Type: CONCRETE T-BEAM
Features Intersected: W. BR. BATTEN KILL R.
Surface: Bituminous
Inspection Date: 6/2021
Maintenance/Ownership: Town

Bridge 54:
Culvert - 1940
Structure No. 300015005402061
Length: 12'
Weight Limit: 0
Facility Carried: VT30
Structure Type: RC BOX
Features Intersected: BROOK
Inspection Date: 11/2021
Maintenance: State

Bridge 55:
Culvert - 1940
Structure No. 300015005502061
Length: 8'
Weight Limit: 0
Facility Carried: VT30
Structure Type: RC BOX
Features Intersected: BROOK
Inspection Date: 11/2021
Maintenance: State

Road Widths	Travellane Roadway Lane Count Base Subbase	19 26 25 28 25 28 31 32 31 30 32 30 31 32
-------------	--	---

Curves	4 4 7 6 5 3 8 5
--------	-----------------

Grades	
--------	--

Guardrails	
------------	--

Rumblestrips	
--------------	--

Historic Projects	<p>2007 STP 2200118</p> <p>2000 STP PS1919</p> <p>1997 STP 9603118</p> <p>1997 STP 9603118</p> <p>1989 Unknown</p> <p>1984 F 015-222S</p> <p>1940 FAS 8-B</p>
-------------------	---

Maintenance Garage	District 1 - DMF Maintenance East Dorset Garage
--------------------	---

Speed Zone	40 40
------------	-------

Functional Class	4
------------------	---

National Highway System	
-------------------------	--

Limited Access Highway	
------------------------	--

Customer Service Level	Class 1 Town Highway Regional Corridor
------------------------	--

Traffic Counters	
------------------	--

AADT	<p>2022 4780 4813 4996</p> <p>2021 5568 5437 5385</p> <p>2020 4913 4797 3893</p> <p>2019 5800 5664 4596</p> <p>2018 9500 5700 5700 6800</p>
------	---

Crash Locations	<p>(Incomplete) 2023</p> <p>2022</p> <p>2021</p> <p>2020</p> <p>2019</p>
-----------------	--

Historic Projects <ul style="list-style-type: none"> Unknown Retreatment Resurface Bituminous Mix Skinny Mix Bituminous Seal 	Functional Class <ul style="list-style-type: none"> 1 - Interstate System 2 - Other 3 - Principal Arterial 4 - Minor Arterial 5 - Major Collector 6 - Minor Collector 	Curves <ul style="list-style-type: none"> Left Right 	Grades <ul style="list-style-type: none"> grade up grade down 	Traffic Counters <ul style="list-style-type: none"> Continuous (CTC) Weigh-In-Motion (WIM) Short-Term, Scheduled Short-Term, Unscheduled 	Crash Locations <ul style="list-style-type: none"> Fatal Injury Property Damage Only Unknown Crash Type 	Mileage by Functional Class By Sheet 015-2 4 - Minor Arterial 2.772	Mileage by Town By Sheet MANCHESTER - V030-0206 Ghost Section - (VT-11, MM 3.250 to 0.000) 2.772 of 2.772	DISTRICT 1	TOWN MANCHESTER	Date: 09/22/23	ROUTE VT-30 ETE mileage: 39.474 to 42.246
--	---	--	---	--	---	---	--	----------------------	---------------------------	-----------------------	--