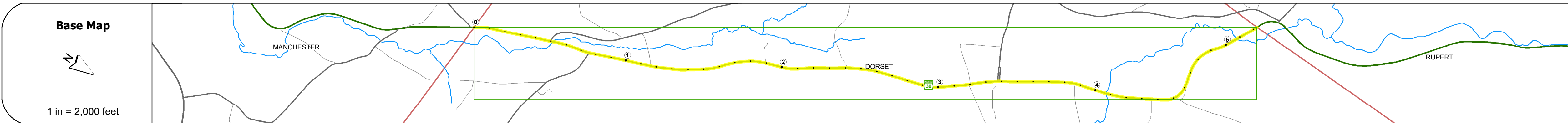
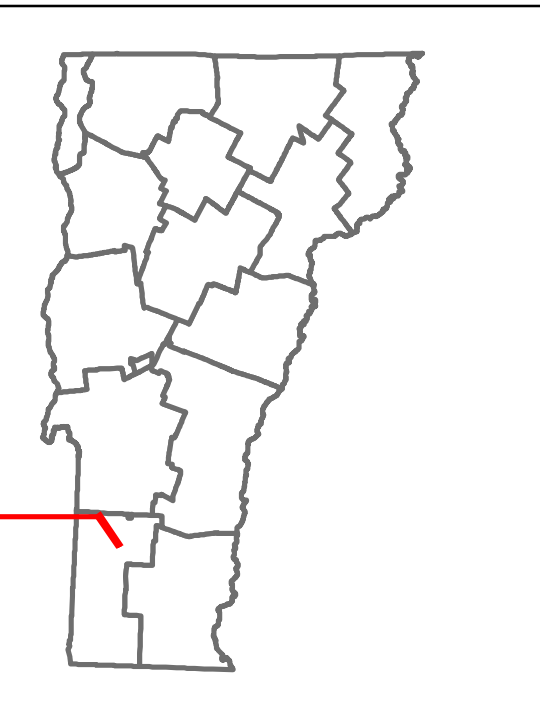


DISTRICT	TOWN	ROUTE
1	DORSET	VT-30



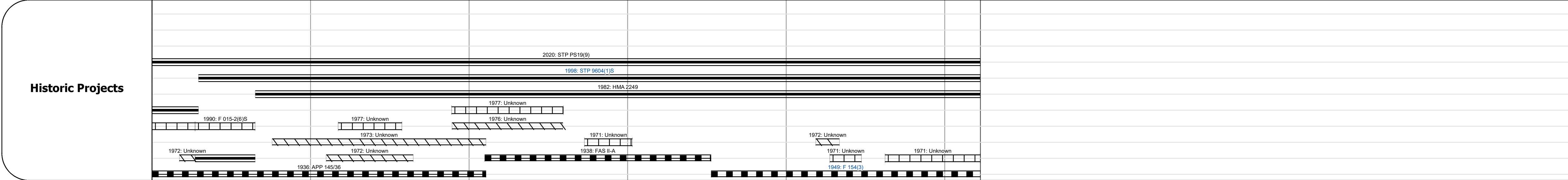
Road Widths	Travellane	Roadway	Lane Count	Base	Subbase
	22	24	37	28	30

Curves	6	3	5	4	5	6
--------	---	---	---	---	---	---

Grades						
--------	--	--	--	--	--	--

Guardrails						
------------	--	--	--	--	--	--

Rumblestrips						
--------------	--	--	--	--	--	--



Maintenance Garage	District 1 - DMF Maintenance East Dorset Garage
--------------------	---

Speed Zone	40, 30, 20
------------	------------

Functional Class	4
------------------	---

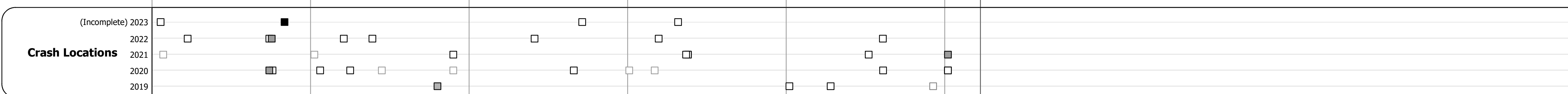
National Highway System	
-------------------------	--

Limited Access Highway	
------------------------	--

Customer Service Level	Regional Corridor
------------------------	-------------------

Traffic Counters	B118, B119
------------------	------------

AADT	2022: 5428, 4727; 2021: 5385, 3592; 2020: 4753, 3169; 2019: 5611, 3741; 2018: 5900, 5200, 5600, 3700
------	--



STRUCTURE DESCRIPTIONS

Bridge 57:
Culvert - 1969
Structure No. 300015005702031
Length: 15'
Weight Limit: 0
Facility Carried: VT30
Structure Type: CGMPPA
Features Intersected: WEST BROOK
Inspection Date: 12/2021
Maintenance: State

Bridge 58:
Stringer/multi-beam or girder - 1949
Structure No. 200015005802032
Length: 59'
Height: 100.0'
Width: 30.0'
Weight Limit: 0
Facility Carried: VT 30 ML
Structure Type: ROLLED BEAM
Features Intersected: METTAWEE RIVER
Surface: Bituminous
Inspection Date: 6/2021
Maintenance/Ownership: State

Bridge 58A:
Culvert - 1949
Structure No. 300150058A02031
Length: 6'
Weight Limit: 0
Facility Carried: VT30
Structure Type: ACCGMPP
Features Intersected: Drainage culvert
Inspection Date: 12/2021
Maintenance: State

Bridge 60:
Tie Beam - 1928
Structure No. 200015006002032
Length: 33'
Height: 100.0'
Width: 30.0'
Weight Limit: 0
Facility Carried: VT 30 ML
Structure Type: CONCRETE T-BEAM
Features Intersected: METTAWEE RIVER
Surface: Bituminous
Inspection Date: 6/2021
Maintenance/Ownership: State

Historic Projects <ul style="list-style-type: none"> Unknown Bituminous Concrete Retreatment Resurface Bituminous Mix Skippy Mix Bituminous Seal 	Functional Class <ul style="list-style-type: none"> 1 - Interstate System 2 - Other Freeways and Expressways 3 - Principal Arterial 4 - Minor Arterial 5 - Major Collector 6 - Minor Collector 	Curves <ul style="list-style-type: none"> Left Right 	Grades <ul style="list-style-type: none"> Special grade up grade down 	Traffic Counters <ul style="list-style-type: none"> Continuous (CTC) Weight-In-Motion (WIM) Short-Term, Scheduled Short-Term, Unscheduled 	Crash Locations <ul style="list-style-type: none"> Fatal Injury Property Damage Only Unknown Crash Type 	Mileage by Functional Class By Sheet 015-2 4 - Minor Arterial 5.225	Mileage by Town By Sheet DORSET - V030-0203 5.225 of 5.225	DISTRICT 1	TOWN DORSET	Date: 09/22/23	ROUTE VT-30 ETE mileage: 42.246 to 47.471
Speed Zones 25 30 35 40 45 50 55 60 65						Page Total Mileage: 5.225 mi		Page Total Mileage: 5.225 mi		1 of 1 TWN mileage: 0.0 to 5.225	