

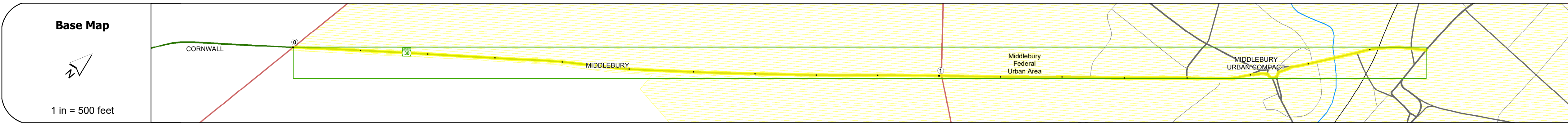


Route Log and Progress Chart

DRAFT

Please Note: Errors and Omissions May Exist.
Contact the VTrans Mapping Section with questions or concerns.

DISTRICT	TOWN	ROUTE
3	MIDDLEBURY	VT-30



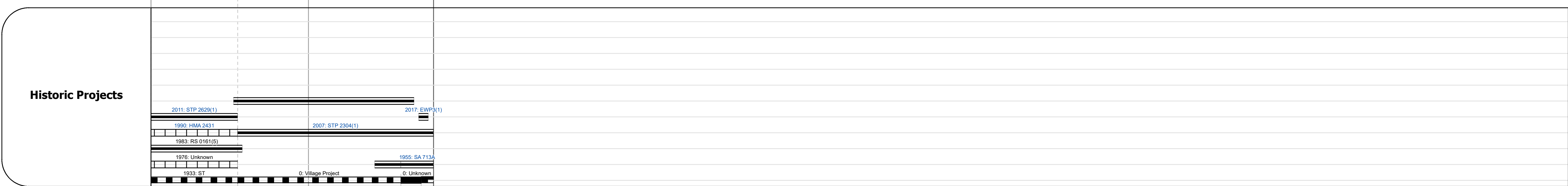
Road Widths	Travellane	Roadway	Lane Count	Base	Subbase
	29	28	27	26	25
	2	2	2	2	2

Curves

Grades
+7.0
+8.0

Guardrails

Rumblestrips



Maintenance Garage
(Not State Maintained)

Speed Zone

Functional Class
4


National Highway System

Limited Access Highway

Customer Service Level
Local Connector, Class 1 Town Highway

Traffic Counters
301130111810-N, 30111775-W

ADT	2022	2021	2020	2019	2018
	9722	6023	5164	6274	6300
	530010440566	78489612108	57088510683	693510312981	700010543100
	6213 2670	7465 2496	6662 2056	8095 2458	8200 7800



STRUCTURE DESCRIPTIONS

Bridge 101:
Culvert (Arch) - 1893
Structure No. 205900010101112
Length: 142'
Height: 100.0'
Width: 37.0'
Weight Limit: 0
Facility Carried: VT 30 ML
Structure Type: MASONRY ARCH
Features Intersected: OTTER CREEK
Inspection Date: 5/2021
Maintenance/Ownership: Town

Bridge 102:
Frame - 2021
Structure No. 205900010201112
Length: 24'
Height: 100.0'
Width: 51.0'
Under Clearance: 21.0'
Weight Limit: 0
Facility Carried: VT 30 + CITY MERRW
Structure Type: Concrete Box
Features Intersected: VT30 + MERRW OVER VT RR
Surface: Bituminous
Inspection Date: 11/2021
Maintenance/Ownership: State

Historic Projects <ul style="list-style-type: none"> Unknown Retreatment Resurface Bituminous Mix Skinny Mix Bituminous Seal 	Functional Class <ul style="list-style-type: none"> 1 - Interstate System 2 - Other Freeways and Expressways 3 - Principal Arterial 4 - Minor Arterial 5 - Major Collector 6 - Minor Collector 	Curves <ul style="list-style-type: none"> Left (degrees) Right (degrees) 	Grades <ul style="list-style-type: none"> grade up (percent) grade down (percent) 	Traffic Counters <ul style="list-style-type: none"> Continuous (CTC) Weight-In-Motion (WIM) Short-Term, Scheduled Short-Term, Unscheduled 	Crash Locations <ul style="list-style-type: none"> Fatal Injury Property Damage Only Unknown Crash Type 	Mileage by Functional Class By Sheet 5900 4 - minor Arterial 1.794	Mileage by Town By Sheet MIDDLEBURY - V030-0111 1.794 of 1.794	DISTRICT 3	TOWN MIDDLEBURY	Date: 09/22/23	ROUTE VT-30 ETE mileage: 103.66 to 105.454
Speed Zones 25 30 35 40 45 50 55 60 65								Page Total Mileage: 1.794 mi	Page Total Mileage: 1.794 mi	1 of 1 TWN mileage: 0.0 to 1.794	

For More Information Contact - Vermont Agency of Transportation, Policy, Planning and Intermodal Development Division - Mapping Section, 219 North Main Street, Barre, VT 05641 Telephone: 802-828-2600.