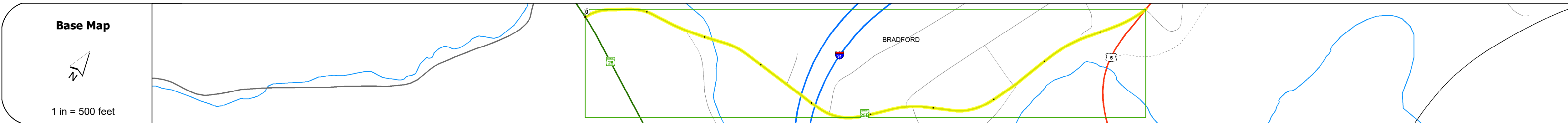


DISTRICT	TOWN	ROUTE
7	BRADFORD	VT-25B








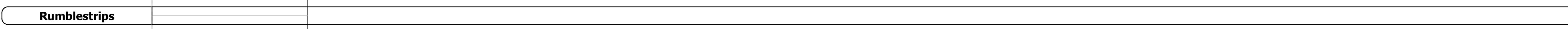






STRUCTURE DESCRIPTIONS


Bridge 1:
Stringer/multi-beam or girder - 2017
Structure No: 200191000109012
Length: 143'
Height: 100.0'
Width: 28.0'
Weight Limit: 0
Facility Carried: VT 0025B ALT
Structure Type: CURVED WELDED GIRDER
Features Intersected: WAITS RIVER
Inspection Date: 7/2021
Maintenance/Ownership: State

Unknown 2:
Unknown
Structure No: 200091060509012
Structure Type: Unknown

Unknown 2A:
Unknown
Structure No: 200091060N09012
Structure Type: Unknown



Year	2038	2025
2022	2038	2025
2021	2022	2009
2020	1785	1773
2019	2108	2093
2018	2100	2100



Historic Projects Unknown, Retreatment, Resurface, Bituminous Mix, Skiny Mix, Concrete, Bituminous Concrete, Cold Plane and Reclaimed Base and Bituminous Concrete, Surface Treated Gravel, Plant Mix, Reclaimed Base and Bituminous Concrete	Functional Class 1 - Interstate System, 2 - Other Freeways and Expressways, 3 - Principal Arterial, 4 - Minor Arterial, 5 - Major Collector, 6 - Minor Collector	Curves Left (degrees), Right, Grades (degrees) grade up, (degrees) grade down	Traffic Counters Continuous (CTC), Weigh-In-Motion (WIM), Short-Term, Scheduled, Short-Term, Unscheduled (counter ID)	Crash Locations Fatal, Injury, Property Damage Only, Unknown Crash Type, High Crash Locations (HCL's) Sections (& Intersections)	Mileage by Functional Class By Sheet 0191 5 - Major Collector 0.981	Mileage by Town By Sheet BRADFORD - V025B0901 0.981 of 0.981	DISTRICT 7	TOWN BRADFORD	Date: 09/22/23	ROUTE VT-25B ETE mileage: 0.0 to 0.981
					Page Total Mileage: 0.981 mi					