

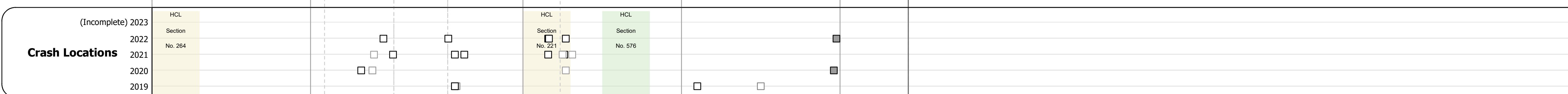
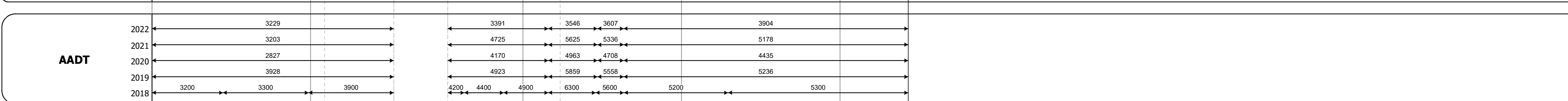



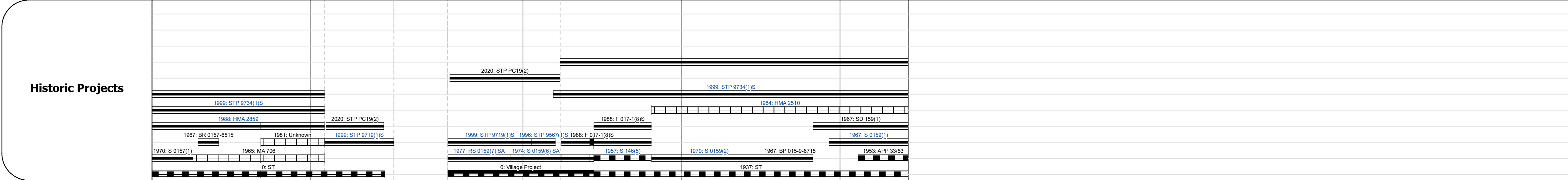



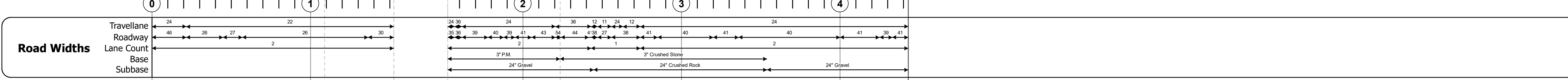
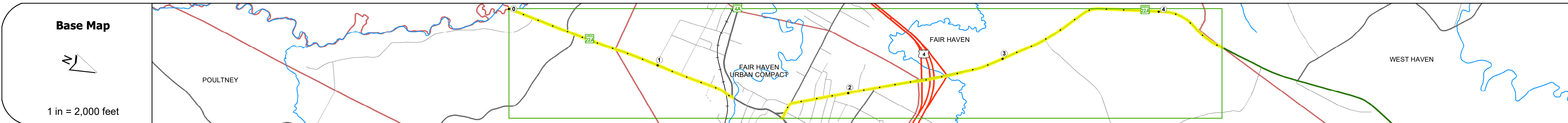
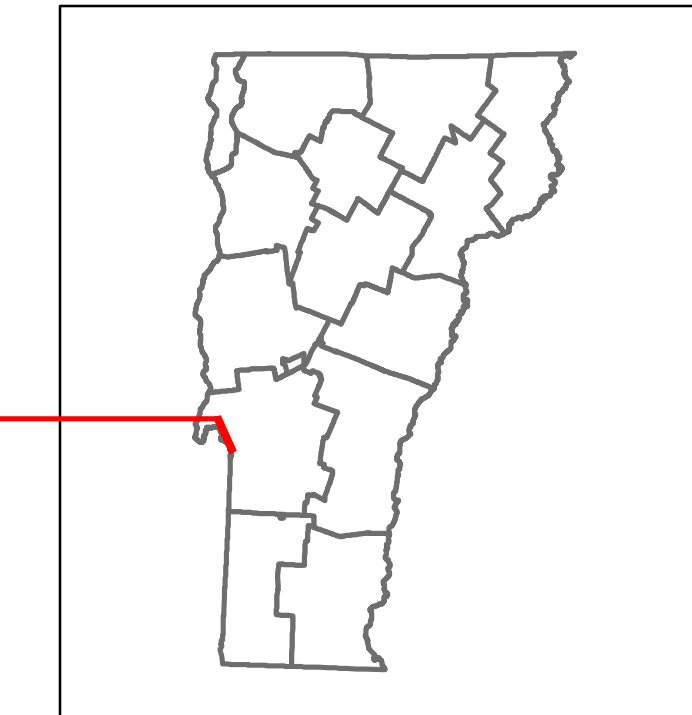


# Route Log and Progress Chart

**DRAFT**

Please Note: Errors and Omissions May Exist.  
Contact the VTrans Mapping Section with questions or concerns.

DISTRICT	TOWN	ROUTE
3	FAIR HAVEN	VT-22A



## STRUCTURE DESCRIPTIONS

**Bridge 2:**  
Culvert - 1950  
Structure No. 300157000211071  
Length: 6'  
Under Clearance: 6.0'  
Weight Limit: 0  
Facility Carried: VT22A  
Structure Type: ACCGMP  
Features Intersected: BROOK  
Inspection Date: 4/2021  
Maintenance: State

**Unknown 3:**  
Unknown  
Structure No. 200020005E11072  
Structure Type: Unknown

**Unknown 3A:**  
Unknown  
Structure No. 200020005W11072  
Structure Type: Unknown

**Bridge 4:**  
Culvert - 1971  
Structure No. 300017000411071  
Length: 8'  
Under Clearance: 8.0'  
Weight Limit: 0  
Facility Carried: VT22A  
Structure Type: CGMPP  
Features Intersected: MUD BROOK  
Inspection Date: 11/2022  
Maintenance: State

<b>Historic Projects</b> Unknown, Bituminous Concrete, Retreatment, Resurface, Bituminous Mix, Skiny Mix, Bituminous Seal Surface Treated Gravel, Plant Mix, Reclaimed Base and Bituminous Concrete, Concrete	<b>Functional Class</b> 1 - Interstate System, 2 - Other Freeways and Expressways, 3 - Principal Arterial, 4 - Minor Arterial, 5 - Major Collector, 6 - Minor Collector	<b>Curves</b> Left, Right, Grades (up/down)	<b>Traffic Counters</b> Continuous (CTC), Weigh-In-Motion (WIM), Short-Term, Scheduled, Short-Term, Unscheduled	<b>Crash Locations</b> Fatal, Injury, Property Damage Only, Unknown Crash Type, High Crash Locations (HCL's)	<b>Mileage by Functional Class By Sheet</b> 017-1 4 - Minor Arterial, 0157 5 - Major Collector, 1.960, 2.470	<b>Mileage by Town By Sheet</b> FAIR HAVEN - V022A1107, Ghost Section - (VT-4A, MM 1.505 to 1.845), 4.43 of 4.43	<b>DISTRICT</b> 3	<b>TOWN</b> FAIR HAVEN	<b>Date:</b> 09/22/23	<b>ROUTE</b> VT-22A ETE mileage: 0.0 to 4.43	
<b>Page Total Mileage: 4.430 mi</b>						<b>Page Total Mileage: 4.43 mi</b>					

For More Information Contact - Vermont Agency of Transportation, Policy, Planning and Intermodal Development Division - Mapping Section, 219 North Main Street, Barre, VT 05641 Telephone: 802-828-2600.