

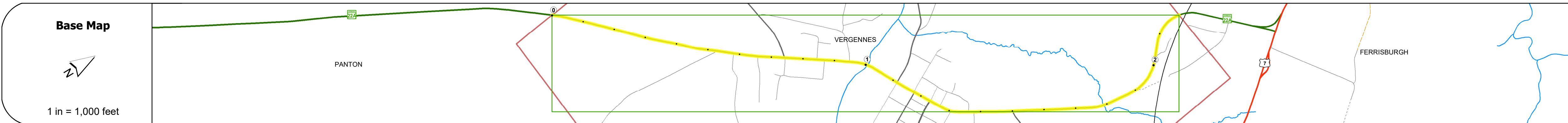
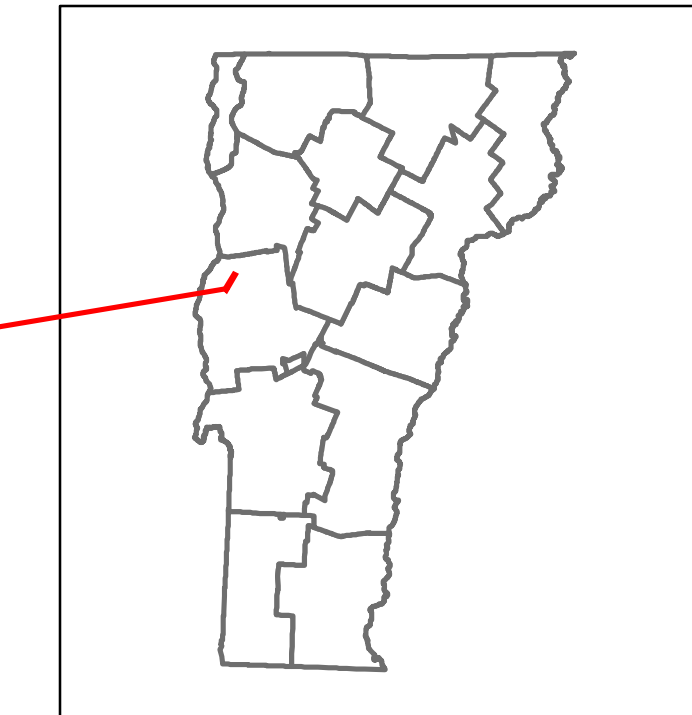


# Route Log and Progress Chart

**DRAFT**

Please Note: Errors and Omissions May Exist.  
Contact the VTrans Mapping Section with questions or concerns.

DISTRICT	TOWN	ROUTE
5	VERGENNES	VT-22A



## STRUCTURE DESCRIPTIONS

**Bridge 27:**  
 Stringer/multi-beam or girder - 1934  
 Structure No: 200017002701202  
 Length: 338'  
 Height: 100.0'  
 Width: 30.0'  
 Weight Limit: 0  
 Facility Carried: VT 0022A ALT  
 Structure Type: 5 SPAN ROLLED BEAM  
 Features Intersected: OTTER CREEK  
 Inspection Date: 7/2022  
 Maintenance/Ownership: City/Municipal

Road Widths	Travellane	Roadway	Lane Count	Base	Subbase
	22	28	27	31	26
					22
					24
					22
					30
					30
					40

Curves	7.6	13	6	8	10
--------	-----	----	---	---	----

Grades	+10.0
--------	-------

Guardrails	
------------	--

Rumblestrips	
--------------	--



Maintenance Garage	(Not State Maintained)
--------------------	------------------------

Speed Zone	
------------	--

Functional Class	4
------------------	---


National Highway System	
-------------------------	--

Limited Access Highway	
------------------------	--

Customer Service Level	Class 1 Town Highway
------------------------	----------------------

Traffic Counters	
------------------	--

AADT	2022	4934	8700	9014	9370	7888
	2021	4624	5848	9575	9296	6874
	2020	4708	5160	8451	8205	6065
	2019	5558	6092	9978	9687	7161
	2018	5600	6100	10000	10700	7200



Historic Projects	Functional Class	Curves	Grades	Traffic Counters	Crash Locations	Mileage by Functional Class By Sheet	Mileage by Town By Sheet	DISTRICT	TOWN	Date: 09/22/23	ROUTE
Unknown, Retreatment, Resurface, Bituminous Mix, Skippy Mix, Bituminous Seal	1- Interstate System, 2- Other, 3- Principal Arterial, 4- Minor Arterial, 5- Major Collector, 6- Minor Collector	Left, Right	grade up, grade down	Continuous (CTC), Weigh-In-Motion (WIM), Short-Term, Scheduled, Short-Term, Unscheduled	Fatal, Injury, Property Damage Only, Unknown Crash Type	017-1 4 - Minor Arterial 2.187	VERGENNES - V022A0120 2.187 of 2.187	5	VERGENNES	1 of 1 TWN mileage: 0.0 to 2.187	VERMONT 22A ETE mileage: 41.897 to 44.084
Indicated plans available - <a href="http://vtransmap01.aot.state.vt.us/p/dcr/Diwebstor/">http://vtransmap01.aot.state.vt.us/p/dcr/Diwebstor/</a>						Page Total Mileage: 2.187 mi		Page Total Mileage: 2.187 mi			

For More Information Contact - Vermont Agency of Transportation, Policy, Planning and Intermodal Development Division - Mapping Section, 219 North Main Street, Barre, VT 05641 Telephone: 802-828-2600.