

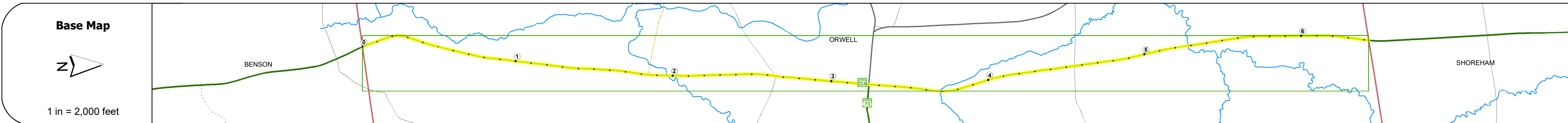
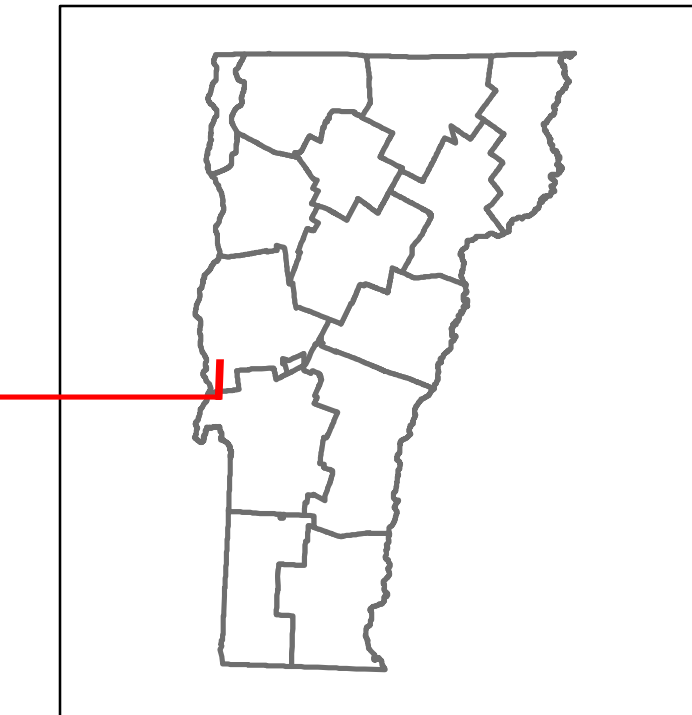


# Route Log and Progress Chart

**DRAFT**

Please Note: Errors and Omissions May Exist.  
Contact the VTrans Mapping Section with questions or concerns.

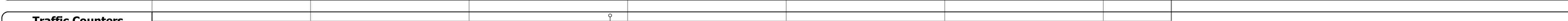



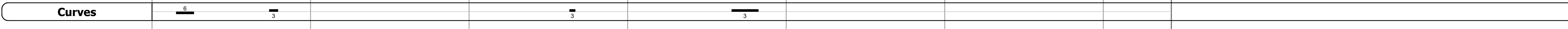
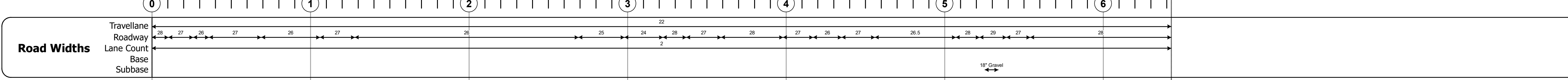
DISTRICT	TOWN	ROUTE
3	ORWELL	VT-22A



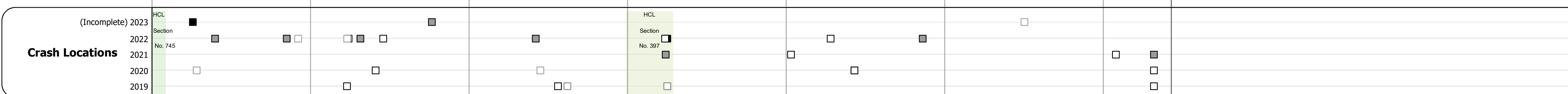
## STRUCTURE DESCRIPTIONS

**Bridge 12:**  
Culvert - 1931  
Structure No. 300017001201141  
Length: 10'  
Under Clearance: 6.0'  
Weight Limit: 0  
Facility Carried: VT22A  
Structure Type: RC BOX  
Features Intersected: BROOK  
Inspection Date: 4/2021  
Maintenance: State

**Bridge 14:**  
Culvert - 1971  
Structure No. 300017001401141  
Length: 18'  
Under Clearance: 12.0'  
Weight Limit: 0  
Facility Carried: VT22A  
Structure Type: CGMPPA  
Features Intersected: JONES BROOK  
Inspection Date: 10/2021  
Maintenance: State



Year	2022	2021	2020	2019	2018
ADT	3569	3672	3081	3863	3800



<b>Historic Projects</b> Unknown, Bituminous Concrete, Retreatment, Resurface, Bituminous Mix, Skiny Mix, Bituminous Seal Surface Treated Gravel, Plant Mix, Reclaimed Base and Bituminous Concrete, Concrete	<b>Functional Class</b> 1 - Interstate System, 2 - Other Freeways and Expressways, 3 - Principal Arterial, 4 - Minor Arterial, 5 - Major Collector, 6 - Minor Collector	<b>Curves</b> Left (degrees), Right (degrees) <b>Grades</b> (degrees) grade up, (degrees) grade down <b>Road Widths</b> (ft)	<b>Traffic Counters</b> Continuous (CTC), Weigh-In-Motion (WIM), Short-Term, Scheduled, Short-Term, Unscheduled (counter ID) <b>Crash Locations</b> Fatal, Injury, Property Damage Only, Unknown Crash Type <b>High Crash Locations (HCL's)</b> Sections (& Intersections) HCL No. 1 - 100 (1 - 10), 101 - 200 (11 - 20), 201 - 300 (21 - 30), 301 - 400 (31 - 40), 401 - 800 (41 - 113)	<b>Mileage by Functional Class By Sheet</b> 017-1 4 - Minor Arterial 6.429 <b>Page Total Mileage: 6.429 mi</b>	<b>Mileage by Town By Sheet</b> ORWELL - V022A0114 6.429 of 6.429 <b>Page Total Mileage: 6.429 mi</b>	<b>DISTRICT</b> 3	<b>TOWN</b> ORWELL	<b>Date:</b> 09/22/23	<b>ROUTE</b> VT-22A ETE mileage: 13.713 to 20.142
---	--	---	--	--	---	----------------------	-----------------------	-----------------------	---

For More Information Contact - Vermont Agency of Transportation, Policy, Planning and Intermodal Development Division - Mapping Section, 219 North Main Street, Barre, VT 05641 Telephone: 802-828-2600.