

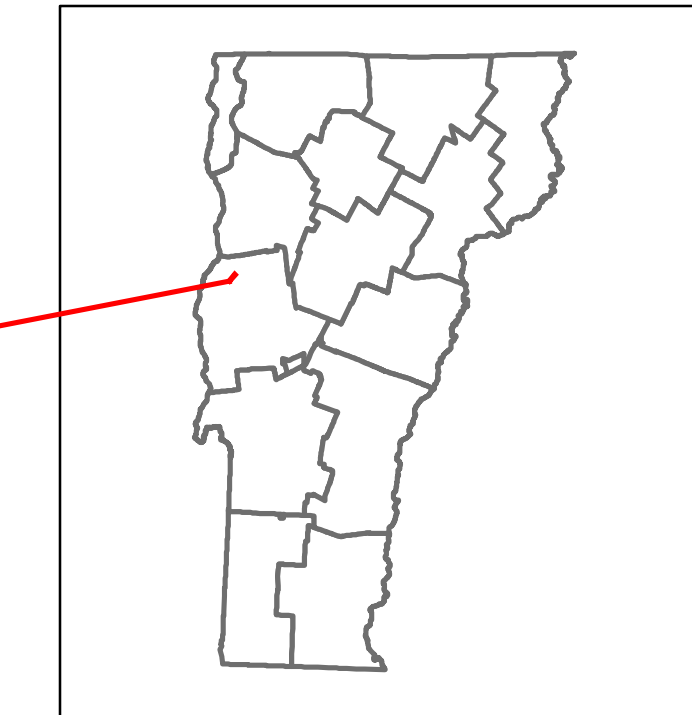


Route Log and Progress Chart

DRAFT

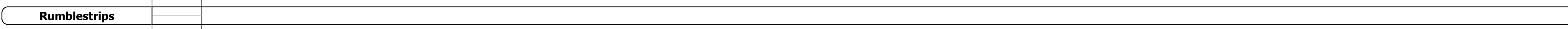




Please Note: Errors and Omissions May Exist.
Contact the VTrans Mapping Section with questions or concerns.

DISTRICT	TOWN	ROUTE
5	FERRISBURGH	VT-22A










STRUCTURE DESCRIPTIONS

Bridge 29:
 Girder and floorbeam system - 1996
 Structure No. 200017002901202
 Length: 94'
 Under Clearance: 1505.0'
 Weight Limit: 0
 Facility Carried: RAILROAD
 Structure Type: WELDED THRU GIRDER
 Features Intersected: VT RR OVER VT 22A



Historic Projects

1998: F 017-101



AADT

2022	6337
2021	6874
2020	8065
2019	7161
2018	6800

Crash Locations

(Incomplete) 2023	
2022	
2021	
2020	
2019	

Historic Projects Unknown, Retreatment, Resurface, Bituminous Mix, Skiny Mix, Bituminous Seal, Bituminous Concrete, Cold Plane and Concrete, Reclaimed Base and Bituminous Concrete, Surface Treated Gravel, Plant Mix, Reclaimed Base and Bituminous Concrete	Functional Class 1 - Interstate System, 2 - Other Freeways and Expressways, 3 - Principal Arterial, 4 - Minor Arterial, 5 - Major Collector, 6 - Minor Collector	Curves Left, Right, Grades (degrees), Left, Right, grade up, grade down	Grades Left, Right, grade up, grade down	Traffic Counters Continuous (CTC), Weigh-In-Motion (WIM), Short-Term, Scheduled, Short-Term, Unscheduled	Crash Locations Fatal, Injury, Property Damage Only, Unknown Crash Type, High Crash Locations (HCL's)	Mileage by Functional Class By Sheet 017-1 4 - Minor Arterial 0.313	Mileage by Town By Sheet FERRISBURGH - V022A0105 0.313 of 0.313	DISTRICT 5	TOWN FERRISBURGH	Date: 09/22/23	ROUTE VT-22A
						Page Total Mileage: 0.313 mi	Page Total Mileage: 0.313 mi	1 of 1 TWN mileage: 0.0 to 0.313	ETE mileage: 44.084 to 44.397		