
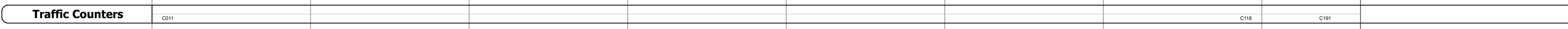




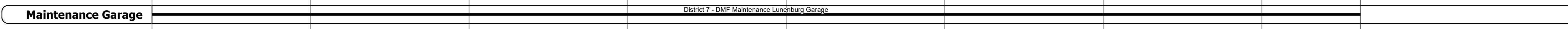

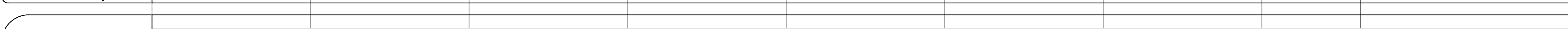
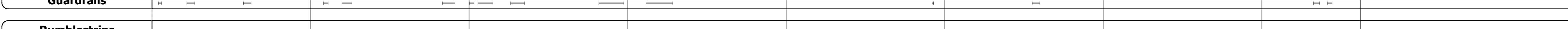

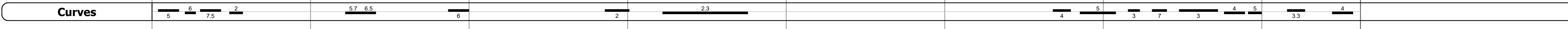
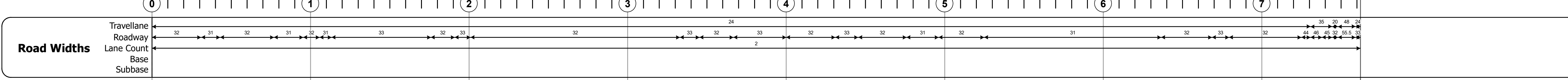
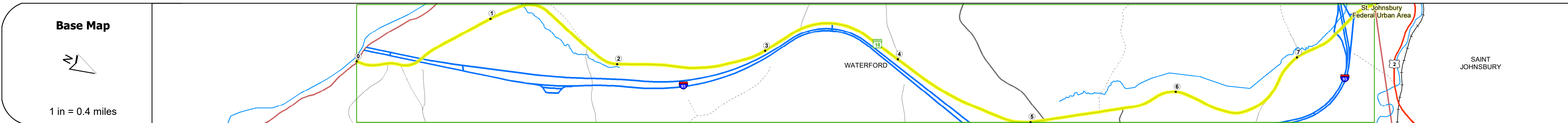
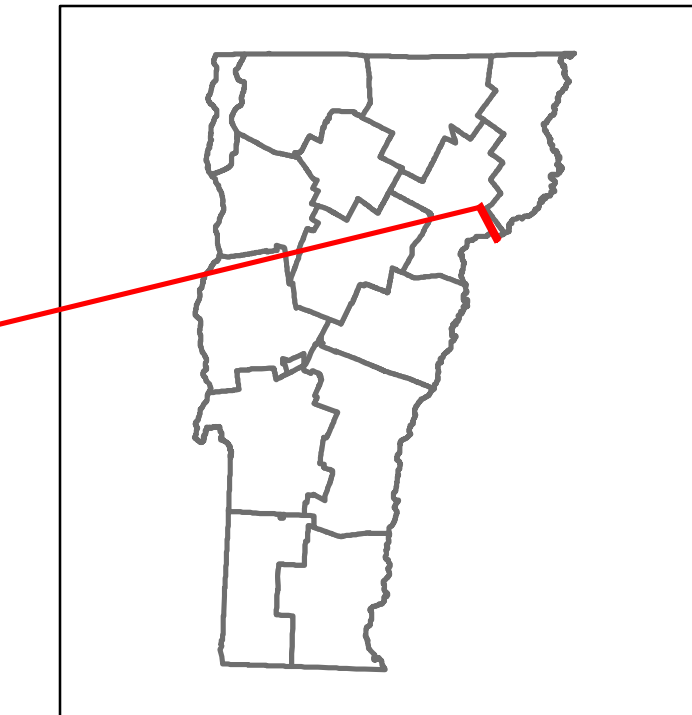
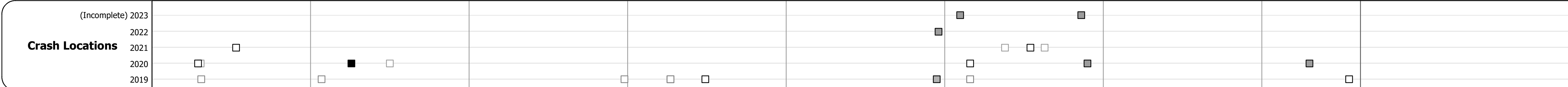


DISTRICT	TOWN	ROUTE
7	WATERFORD	VT-18



Year	Station 0+00	Station 1+00	Station 2+00	Station 3+00	Station 4+00	Station 5+00	Station 6+00	Station 7+00
2022			1581				1785	3043 3563
2021			1568				1801	2608 3230
2020			1384				1590	230 2967
2019			1487				1877	2717 3503
2018	1800			1600		2000		1900 2700 3500



## STRUCTURE DESCRIPTIONS

**Bridge 1:**  
Girder and floorbeam system - 1934  
Structure No. 200225600103162  
Length: 533'  
Height: 100.0'  
Width: 27.0'  
Under Clearance: 13.0'  
Weight Limit: 0  
Facility Carried: NH 18  
Structure Type: Unknown  
Features Intersected: CONNECTICUT RIVER  
Surface: Bituminous  
Inspection Date: 11/2022  
Maintenance/Ownership: State

**Bridge 2:**  
Culvert - 2018  
Structure No. 300225000203161  
Length: 21'  
Under Clearance: 5.0'  
Weight Limit: 0  
Facility Carried: VT18  
Structure Type: SEGMENTAL RC BOX  
Features Intersected: BROOK  
Inspection Date: 11/2021  
Maintenance: State

**Unknown 2A:**  
Unknown  
Structure No. 200093001N03162  
Structure Type: Unknown

**Unknown 2B:**  
Unknown  
Structure No. 200093001S03162  
Structure Type: Unknown

**Bridge 5:**  
Culvert - 1969  
Structure No. 300225000503161  
Length: 9'  
Under Clearance: 10.0'  
Weight Limit: 0  
Facility Carried: VT18  
Structure Type: CGMPP  
Features Intersected: MAD BROOK  
Inspection Date: 11/2021  
Maintenance: State

**Bridge 6:**  
Slab - 1938  
Structure No. 300225000603161  
Length: 22'  
Width: 32.0'  
Under Clearance: 6.0'  
Weight Limit: 0  
Facility Carried: VT18  
Structure Type: CONCRETE SLAB  
Features Intersected: MAD BROOK  
Surface: Bituminous  
Inspection Date: 11/2021  
Maintenance: State

**Bridge 7:**  
Culvert - 2018  
Structure No. 300225000703161  
Length: 19'  
Under Clearance: 5.0'  
Weight Limit: 0  
Facility Carried: VT18  
Structure Type: SEGMENTAL RC BOX  
Features Intersected: MAD BROOK  
Inspection Date: 11/2021  
Maintenance: State

**Bridge 9:**  
Stinger multi-beam or girder - 1982  
Structure No. 200225000903162  
Length: 214'  
Height: 100.0'  
Width: 51.0'  
Under Clearance: 16.0'  
Weight Limit: 0  
Facility Carried: VT 18 ML  
Structure Type: 2 SP CONT WLD PL GIR  
Features Intersected: 193 UNDER VT 18  
Surface: Bituminous  
Inspection Date: 6/2022  
Maintenance/Ownership: State

<b>Historic Projects</b> <ul style="list-style-type: none"> <li>Unknown</li> <li>Retreatment</li> <li>Resurface</li> <li>Bituminous Mix</li> <li>Skinny Mix</li> <li>Bituminous Seal</li> </ul>	<b>Functional Class</b> <ul style="list-style-type: none"> <li>1 - Interstate System</li> <li>2 - Other Freeways and Expressways</li> <li>3 - Principal Arterial</li> <li>4 - Minor Arterial</li> <li>5 - Major Collector</li> <li>6 - Minor Collector</li> </ul>	<b>Curves</b> <ul style="list-style-type: none"> <li>Left</li> <li>Right</li> </ul>	<b>Grades</b> <ul style="list-style-type: none"> <li>Special grade up</li> <li>Special grade down</li> </ul>	<b>Traffic Counters</b> <ul style="list-style-type: none"> <li>Continuous (CTC)</li> <li>Weight-In-Motion (WIM)</li> <li>Short-Term, Scheduled</li> <li>Short-Term, Unscheduled</li> </ul>	<b>Crash Locations</b> <ul style="list-style-type: none"> <li>Fatal</li> <li>Injury</li> <li>Property Damage Only</li> <li>Unknown Crash Type</li> </ul>	<b>Mileage by Functional Class By Sheet</b> 028-4 3 - Other Principal Arterial 0225 5 - Major Collector 0.319 7.303	<b>Mileage by Town By Sheet</b> WATERFORD - V018-0316 7.622 of 7.622	<b>DISTRICT</b> 7	<b>TOWN</b> WATERFORD	<b>Date:</b> 09/22/23	<b>ROUTE</b> VT-18 ETE mileage: 0.0 to 7.622
--	--	--	---	---	---	---	--	----------------------	--------------------------	-----------------------	---