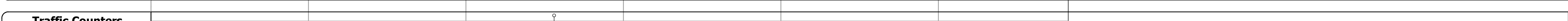




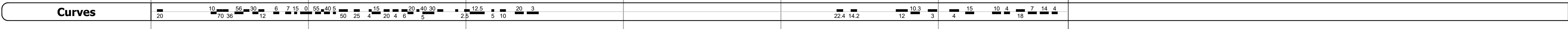
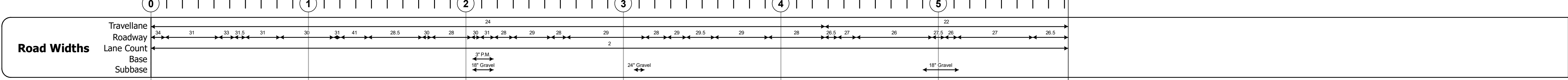
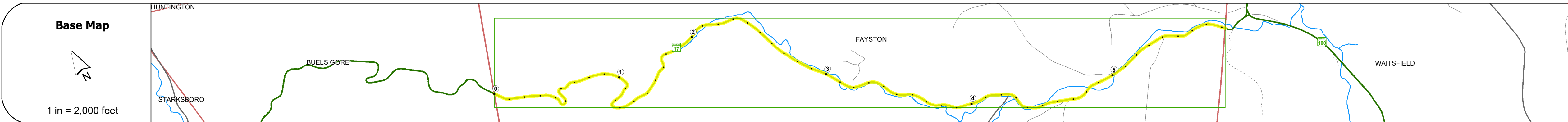
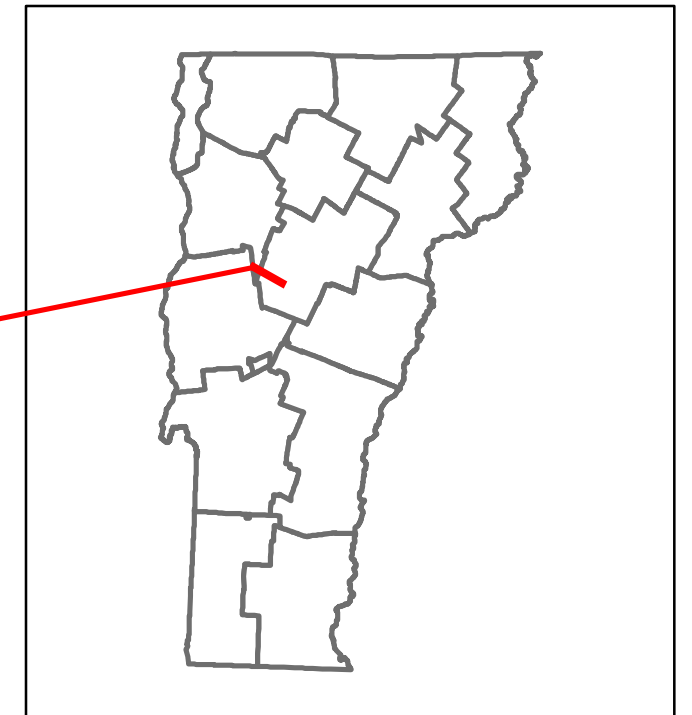
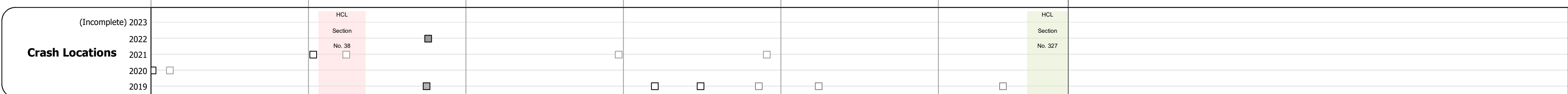


DISTRICT	TOWN	ROUTE
6	FAYSTON	VT-17



Year	Station 0-1	Station 1-2	Station 2-3	Station 3-4	Station 4-5
2022	1252			1175	2667
2021	760			1163	2646
2020	671			1039	2335
2019	792			1175	2757
2018	790			1100	2800



STRUCTURE DESCRIPTIONS

- Bridge 32:** Stringer/multi-beam or girder - 1948
Structure No. 20020003212082
Length: 42'
Height: 100.0'
Width: 34.0'
Weight Limit: 0
Facility Carried: VT 17 ML
Structure Type: ROLLED BEAM
Features Intersected: MILL BROOK
Surface: Bituminous
Inspection Date: 7/2021
Maintenance/Ownership: State
- Bridge 33:** Culvert - 1977
Structure No. 20020003312082
Length: 29'
Height: 100.0'
Weight Limit: 0
Facility Carried: VT 17 ML
Structure Type: CONCRETE RIGID FRAME
Features Intersected: MILL BROOK
Inspection Date: 7/2021
Maintenance/Ownership: State
- Bridge 34:** Stringer/multi-beam or girder - 1947
Structure No. 20020003412082
Length: 54'
Height: 100.0'
Width: 28.0'
Weight Limit: 0
Facility Carried: VT 17 ML
Structure Type: ROLLED BEAM
Features Intersected: MILL BROOK
Surface: Bituminous
Inspection Date: 7/2021
Maintenance/Ownership: State
- Bridge 35:** Stringer/multi-beam or girder - 1939
Structure No. 20020003512082
Length: 78'
Height: 100.0'
Width: 29.0'
Weight Limit: 0
Facility Carried: VT 17 ML
Structure Type: WELDED PLATE GIRDER
Features Intersected: MILL BROOK
Surface: Bituminous
Inspection Date: 7/2021
Maintenance/Ownership: State
- Bridge 36:** Stringer/multi-beam or girder - 1939
Structure No. 20020003612082
Length: 81'
Height: 100.0'
Width: 28.0'
Weight Limit: 0
Facility Carried: VT 17 ML
Structure Type: ROLLED BEAM
Features Intersected: MILL BROOK
Surface: Bituminous
Inspection Date: 7/2021
Maintenance/Ownership: State
- Bridge 37:** Stringer/multi-beam or girder - 1965
Structure No. 20020003712082
Length: 60'
Height: 100.0'
Width: 30.0'
Weight Limit: 0
Facility Carried: VT 17 ML
Structure Type: ROLLED BEAM
Features Intersected: MILL BROOK
Surface: Bituminous
Inspection Date: 7/2021
Maintenance/Ownership: State

Historic Projects <ul style="list-style-type: none"> Unknown Retreatment Resurface Bituminous Mix Skinny Mix Bituminous Seal 	Functional Class <ul style="list-style-type: none"> 1 - Interstate System 2 - Other Freeways and Expressways 3 - Principal Arterial 4 - Minor Arterial 5 - Major Collector 6 - Minor Collector 	Curves <ul style="list-style-type: none"> Left Right 	Grades <ul style="list-style-type: none"> Special grade up Special grade down 	Traffic Counters <ul style="list-style-type: none"> Continuous (CTC) Weigh-In-Motion (WIM) Short-Term, Scheduled Short-Term, Unscheduled 	Crash Locations <ul style="list-style-type: none"> Fatal Injury Property Damage Only Unknown Crash Type 	Mileage by Functional Class By Sheet 0200 5 - Major collector 5.824	Mileage by Town By Sheet FAYSTON - V017-1208 5.824 of 5.824	DISTRICT 6	TOWN FAYSTON	Date: 09/22/23	ROUTE VT-17 ETE mileage: 29.943 to 35.767
Speed Zones 25 30 35 40 45 50 55 60 65						Page Total Mileage: 5.824 mi		Page Total Mileage: 5.824 mi		1 of 1 TWN mileage: 0.0 to 5.824	