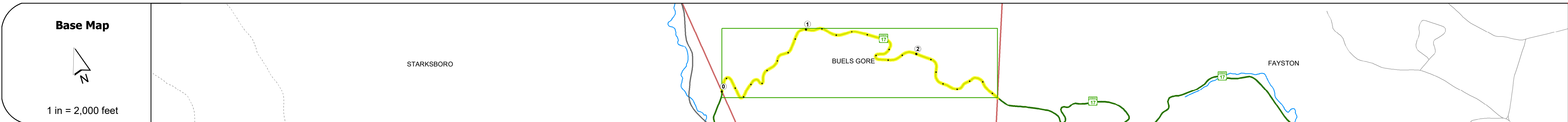
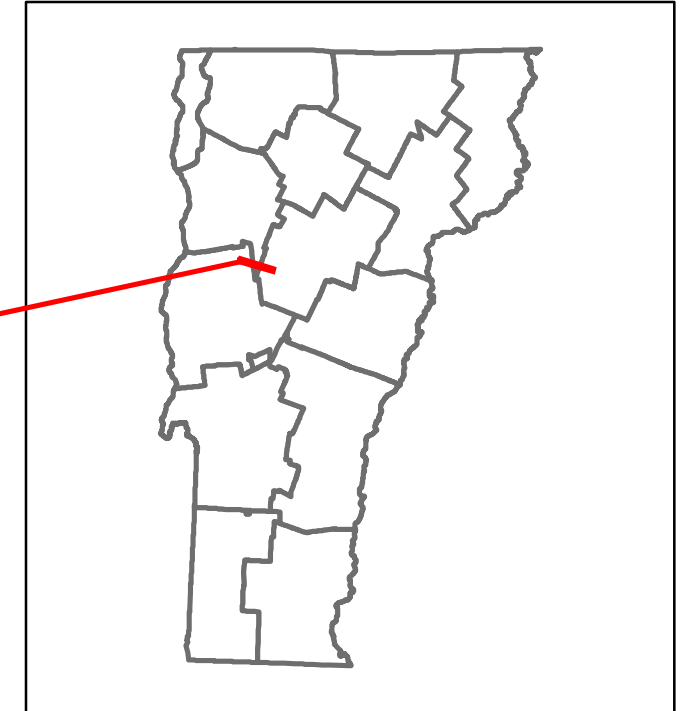



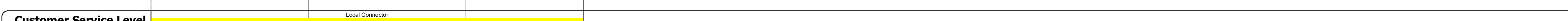










DISTRICT	TOWN	ROUTE
5	BUELS GORE	VT-17




### STRUCTURE DESCRIPTIONS

**Bridge 27:**  
Culvert (Arch) - 2006  
Structure No. 300200002704021  
Length: 18'  
Under Clearance: 7.0'  
Weight Limit: 0  
Facility Carried: VT17  
Structure Type: SEGMENTAL RC ARCH  
Features Intersected: BROOK  
Inspection Date: 11/2021  
Maintenance: State

**Bridge 28:**  
Culvert - 1957  
Structure No. 300200002904021  
Length: 6'  
Under Clearance: 6.0'  
Weight Limit: 0  
Facility Carried: VT17  
Structure Type: ACCGMPP  
Features Intersected: BROOK  
Inspection Date: 10/2022  
Maintenance: State



Year	2022	2021	2020	2019	2018
ADT	1325	760	671	792	790



Historic Projects		Functional Class		Curves		Grades		Traffic Counters		Crash Locations		Mileage by Functional Class By Sheet		Mileage by Town By Sheet		DISTRICT	TOWN	Date: 09/22/23	ROUTE
Unknown	Bituminous Concrete	1 - Interstate System	3 - Principal Arterial	Left (degrees)	Right (degrees)	Fatal	Property Damage Only	0200	5 - Major Collector	2.745	BUELS GORE - V017-0402	2.745 of 2.745	5	BUELS GORE	1 of 1	VT-17	0.0 to 2.745	ETE mileage: 27.198 to 29.943	
Retreatment	Bituminous Macadam	2 - Other	4 - Minor Arterial	Left (percent)	Right (percent)	Injury	Unknown Crash Type	AADT (AADT)		High Crash Locations (HCL's)		Page Total Mileage: 2.745 mi		Page Total Mileage: 2.745 mi					