Route Log and Progress Chart

DRAFT

Please Note: Errors and Omissions May Exist.
Contact the VTrans Mapping Section with questions or concerns.

DISTRICT	TOWN	ROUTE
5	STARKSBORO	VT-17

VERMONT 17

Base Map

1 in = 0.6 miles

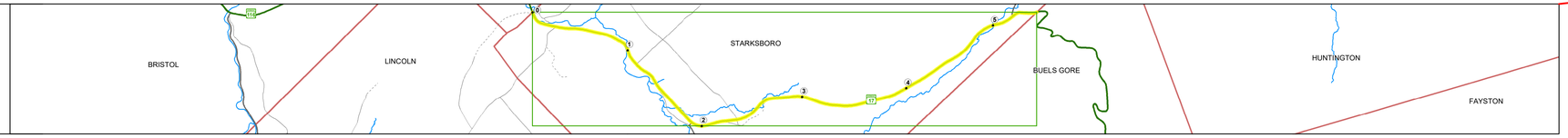

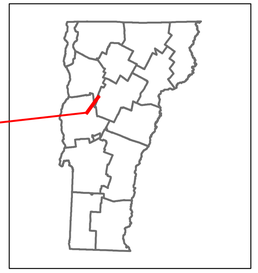

Stick Diagram

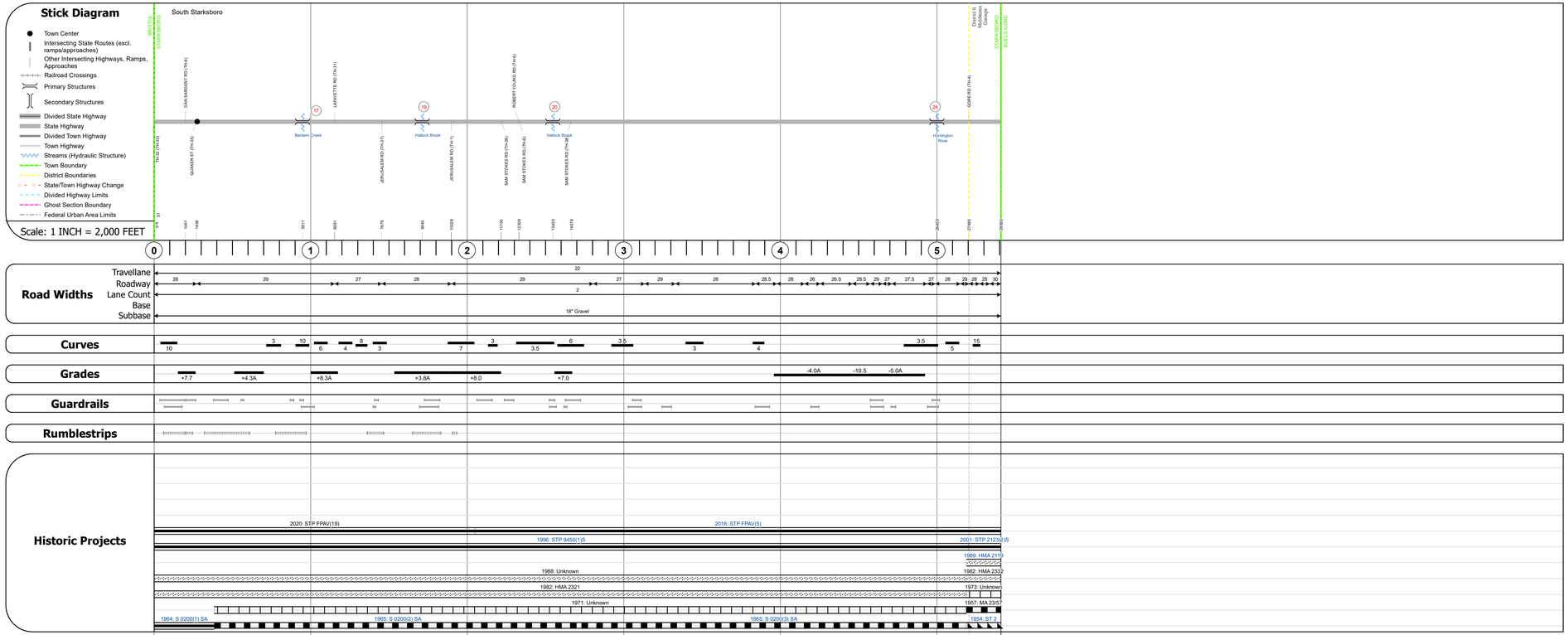

Road Widths

Curves

Grades

Guardrails

Rumblestrips

Historic Projects

Maintenance Garage



Speed Zone



Functional Class

National Highway System

Limited Access Highway

Customer Service Level



Traffic Counters

AADT



Crash Locations

STRUCTURE DESCRIPTIONS

Bridge 17:
Culvert - 1965
Structure No. 300200001701191
Length: 12'
Under Clearance: 13.0'
Weight Limit: 0
Facility Carried: VT17
Structure Type: CGMPP
Features Intersected: BALDWIN CREEK
Inspection Date: 11/2021
Maintenance: State

Bridge 19:
Culvert - 1965
Structure No. 300200001901191
Length: 7'
Under Clearance: 8.0'
Weight Limit: 0
Facility Carried: VT17
Structure Type: CGMPP W STEEL SLEEVE
Features Intersected: HALLOCK BROOK
Inspection Date: 11/2021
Maintenance: State

Bridge 20:
Culvert - 1965
Structure No. 300200002001191
Length: 6'
Under Clearance: 6.0'
Weight Limit: 0
Facility Carried: VT17
Structure Type: ACCGMPP
Features Intersected: BROOK
Inspection Date: 10/2022
Maintenance: State

Bridge 24:
Culvert - 1965
Structure No. 200200002401192
Length: 24'
Height: 100.0'
Weight Limit: 0
Facility Carried: VT 17 ML
Structure Type: CGMPA
Features Intersected: HUNTINGTON RIVER
Inspection Date: 5/2023
Maintenance/Ownership: State

Historic Projects

Unknown, Retreatment, Resurface, Bituminous Mix, Skinny Mix, Bituminous Seal, Bituminous Concrete, Bituminous Macadam, Cold Plane and Bituminous Concrete, Concrete, Gravel, Surface Treated Gravel, Plant Mix, Reclaimed Base and Bituminous Concrete

Indicated plans available - http://vtransmap01.act.state.vt.us/rp/dpr/Diwebstore/

Functional Class

1 - Interstate System, 2 - Other Freeways and Expressways, 3 - Principal Arterial, 4 - Minor Arterial, 5 - Major Collector, 6 - Minor Collector

Speed Zones

SPEED 25, SPEED 30, SPEED 35, SPEED 40, SPEED 45, SPEED 50, SPEED 55, SPEED 60, SPEED 65

Curves

Left (degrees), Right

Grades

grade up (percent), grade down

Road Widths

(ft)

Traffic Counters

Continuous (CTC), Weigh-In-Motion (WIM), Short-Term, Scheduled, Short-Term, Unscheduled (counter ID)

AADT (AADT)

Crash Locations

Fatal, Property Damage Only, Injury, Unknown Crash Type

High Crash Locations (HCL's)

Sections (& Intersections)

HCL No.: 1 - 100 (1 - 10); 101 - 200 (11 - 20); 201 - 300 (21 - 30); 301 - 400 (31 - 40); 401 - 800 (41 - 113)

Mileage by Functional Class By Sheet

0200	5 - Major Collector	5.409

Page Total Mileage: 5.409 mi

Mileage by Town By Sheet

STARKSBORO - V017-0119		5.409 of 5.409

Page Total Mileage: 5.409 mi

DISTRICT	TOWN	Date: 09/28/23	ROUTE
5	STARKSBORO	1 of 1 TWN mileage: 0.0 to 5.409	VT-17 ETE mileage: 21.789 to 27.198

For More Information Contact - Vermont Agency of Transportation, Policy, Planning and Intermodal Development Division - Mapping Section, 219 North Main Street, Barre, VT 05641 Telephone: 802-828-2600.