

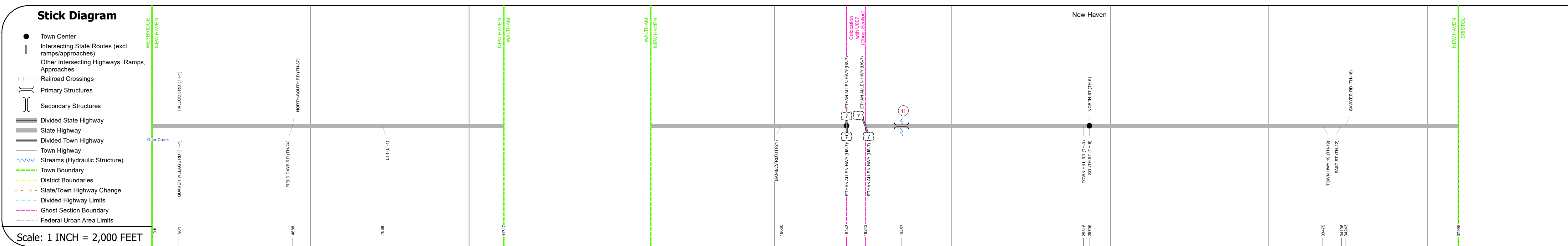
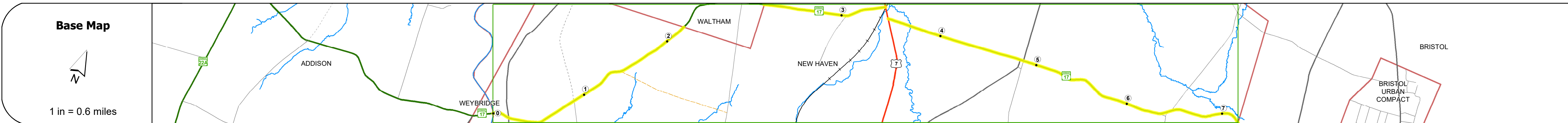
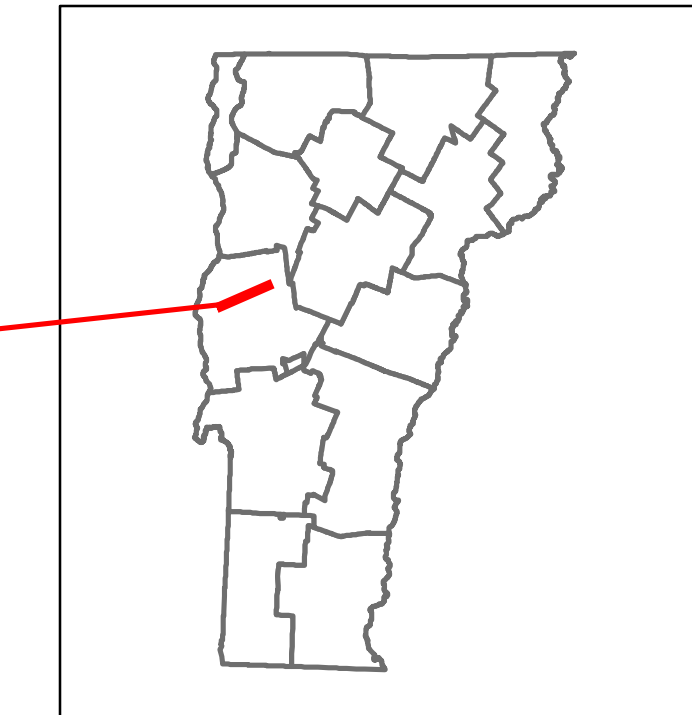


Route Log and Progress Chart

DRAFT

Please Note: Errors and Omissions May Exist.
Contact the VTrans Mapping Section with questions or concerns.

DISTRICT	TOWN	ROUTE
5	NEW HAVEN	VT-17



STRUCTURE DESCRIPTIONS

Bridge 11:
Culvert - 1955
Structure No: 200032001101132
Length: 20'
Height: 100.0'
Weight Limit: 0
Facility Carried: VT 17 ML
Structure Type: TRIPLE C&MPP
Features Intersected: BROOK
Inspection Date: 5/2023
Maintenance/Ownership: State

Road Widths	Travellane: 28, 29, 30, 30, 28, 20, 28 Roadway Lane Count: 2, 2, 2, 2, 2, 2, 2 Base Subbase: 24' Gravel, 3' P.M. B.C., 12' Gravel
Curves	9.8, 7, 18, 8, 10, 6, 11, 7, 12, 16, 10, 8, 6, 11, 14, 11
Grades	+7.0, +10.0, -9.0, 7, -8.0
Guardrails	
Rumblestrips	
Historic Projects	2013 STP 9632(1), 2020 STP PS19(6), 1982 HMA 2319, 1973 Unknown, 1931 ST SPECIAL, 1964 HES H45 018-3(18), 1985 F 032-1(4)S, 1988 HMA 2923, 1988 HMA 2523, 1973 Unknown, 1968 BP 021-1-6655, 1977 Unknown
Maintenance Garage	District 5 - DMF Maintenance New Haven Garage
Speed Zone	45, 45, 45, 45
Functional Class	4
National Highway System	
Limited Access Highway	
Customer Service Level	Regional Corridor
Traffic Counters	A142, A143
AADT	2022: 2405, 2593, 3358; 2021: 1540, 2572, 3331; 2020: 1359, 2270, 2940; 2019: 1604, 2680, 3471; 2018: 1600, 2700, 3500
Crash Locations	(Incomplete) 2023, 2022, 2021, 2020, 2019

Historic Projects Unknown, Retreatment, Resurface, Bituminous Mix, Skiny Mix, Bituminous Seal Bituminous Concrete, Cold Plane and Bituminous Concrete, Concrete, Surface Treated Gravel, Plant Mix, Reclaimed Base and Bituminous Concrete	Functional Class 1 - Interstate System, 2 - Other Freeways and Expressways, 3 - Principal Arterial, 4 - Minor Arterial, 5 - Major Collector, 6 - Minor Collector	Curves Left (convex), Right (concave) Grades (down) grade up, (up) grade down Road Widths (ft)	Traffic Counters Continuous (CTC), Weigh-In-Motion (WIM), Short-Term, Scheduled, Short-Term, Unscheduled (counter ID) Crash Locations Fatal, Injury, Property Damage Only, Unknown Crash Type High Crash Locations (HCL's) Sections (& Intersections) HCL No. 1-100 (1-10), 101-200 (11-20), 201-300 (21-30), 301-400 (31-40), 401-800 (41-113)	Mileage by Functional Class By Sheet 032 4 - Minor Arterial 7.196 Mileage by Town By Sheet NEW HAVEN - V017-0113 Ghost Section - (US-7, MM 5.472 to 5.354) 7.196 of 7.196	DISTRICT 5	TOWN NEW HAVEN	Date: 09/28/23 1 of 1 TWN mileage: 0.0 to 7.196	ROUTE VT-17 ETE mileage: 11.354 to 13.573, 14.499 to 19.476
---	--	--	--	--	----------------------	--------------------------	---	--

For More Information Contact - Vermont Agency of Transportation, Policy, Planning and Intermodal Development Division - Mapping Section, 219 North Main Street, Barre, VT 05641 Telephone: 802-828-2600.