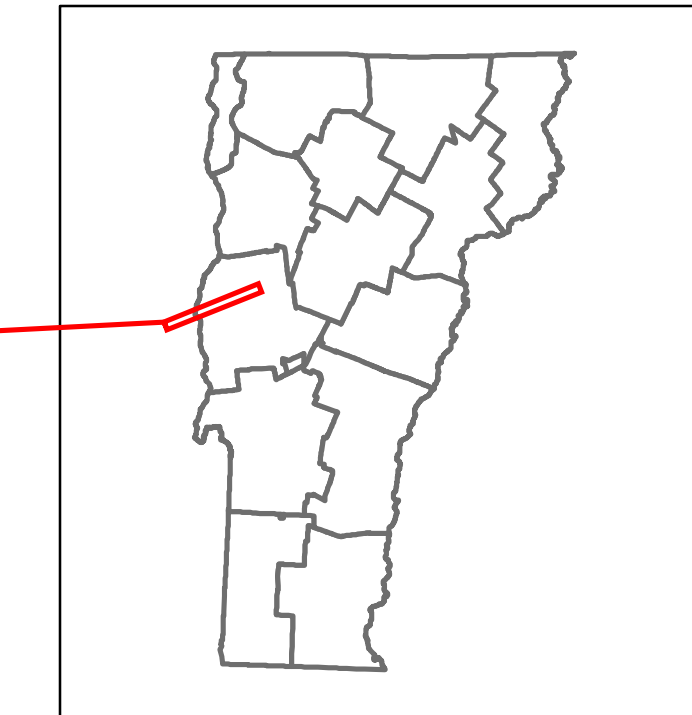


DISTRICT	TOWN	ROUTE
5	ADDISON	VT-17



Base Map


1 in = 1.1 miles



Stick Diagram

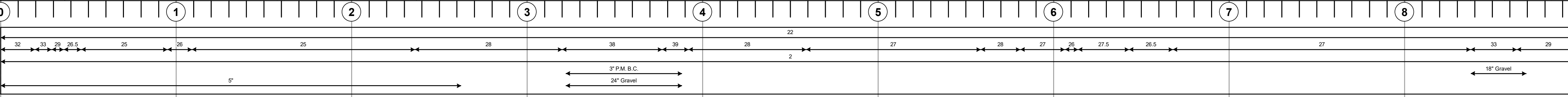
- Town Center
- Intersecting State Routes (excl. ramps/approaches)
- Other Intersecting Highways, Ramps, Approaches
- Railroad Crossings
- Primary Structures
- Secondary Structures
- Divided State Highway
- State Highway
- Divided Town Highway
- Town Highway
- Streams (Hydraulic Structure)
- Town Boundary
- District Boundaries
- State/Town Highway Change
- Divided Highway Limits
- Ghost Section Boundary
- Federal Urban Area Limits

Scale: 1 INCH = 2,000 FEET

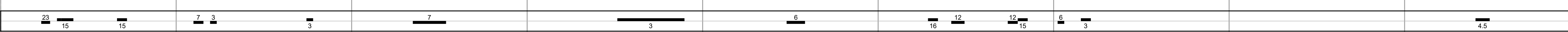


Road Widths

Travellane
Roadway
Lane Count
Base
Subbase




Curves




Grades



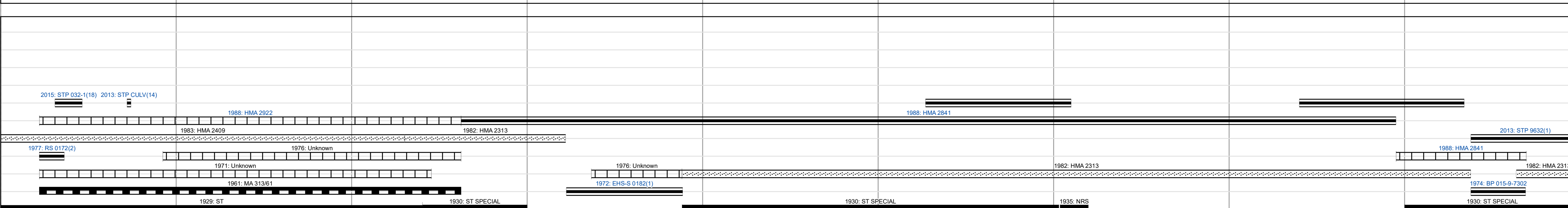
Guardrails



Rumblestrips




Historic Projects




Maintenance Garage



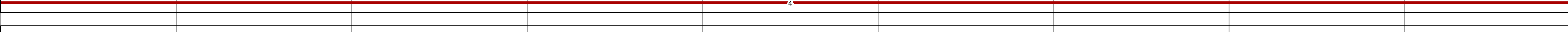
Speed Zone




Functional Class




National Highway System




Limited Access Highway



Customer Service Level



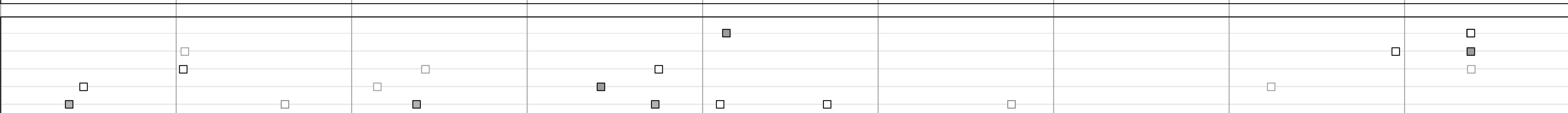
Traffic Counters



AADT

2022	3805	2609	2918	1633
2021	3775	2588	2895	1714
2020	3006	2284	2555	1513
2019	3585	2697	3017	1786
2018	3600	2700	2400	1800

Crash Locations



STRUCTURE DESCRIPTIONS

Bridge 1:
Arch - thru - 2011
Structure No. 200032B00101012
Length: 2204'
Height: 21.0'
Width: 32.0'
Weight Limit: 0
Facility Carried: RTE 185
Structure Type: Unknown
Features Intersected: BOATLAUNCH ACCESS, LAKE
Inspection Date: 10/2021
Maintenance/Ownership: State

Bridge 2:
Culvert - 2013
Structure No. 300032000201011
Length: 12'
Under Clearance: 80.0'
Weight Limit: 0
Facility Carried: VT 17
Structure Type: SEGMENTAL RC BOX
Features Intersected: BROOK
Inspection Date: 11/2021
Maintenance: State

Bridge 4:
Stringer/multi-beam or girder - 1934
Structure No. 200032000401012
Length: 74'
Height: 100.0'
Width: 24.0'
Weight Limit: 0
Facility Carried: VT 17 ML
Structure Type: ROLLED BEAM
Features Intersected: DEAD CREEK
Inspection Date: 5/2023
Maintenance/Ownership: State

Bridge 6:
Culvert - 1919
Structure No. 300032000601011
Length: 6'
Under Clearance: 5.0'
Weight Limit: 0
Facility Carried: VT17
Structure Type: ACCGMPP
Features Intersected: CATTLE PASS
Inspection Date: 12/2022
Maintenance: State

<p>Historic Projects</p> <ul style="list-style-type: none"> Unknown Retreatment Resurface Bituminous Mix Skinny Mix Bituminous Seal <p>Indicated plans available - http://vtransmap01.aot.state.vt.us/p/dcr/DWebstore/</p>	<p>Functional Class</p> <ul style="list-style-type: none"> 1 - Interstate System 2 - Other Freeways and Expressways 3 - Principal Arterial 4 - Minor Arterial 5 - Major Collector 6 - Minor Collector <p>Speed Zones</p> <p>25 30 35 40 45 50 55 60 65</p>	<p>Curves</p> <p>Left (degrees) Right (degrees)</p> <p>Grades</p> <p>Left (percent) Right (percent)</p> <p>grade up grade down</p> <p>Road Widths</p> <p>(ft)</p>	<p>Traffic Counters</p> <p>Continuous (CTC)</p> <p>Weight-In-Motion (WIM)</p> <p>Short-Term, Scheduled</p> <p>Short-Term, Unscheduled</p> <p>(counter ID)</p> <p>AAADT</p> <p>(AADT)</p>	<p>Crash Locations</p> <p>Fatal</p> <p>Injury</p> <p>Property Damage Only</p> <p>Unknown Crash Type</p> <p>High Crash Locations (HCL's)</p> <p>Sections (& Intersections)</p> <p>HCL No. 1 - 100 (1 - 10)</p> <p>101 - 200 (11 - 20)</p> <p>201 - 300 (21 - 30)</p> <p>301 - 400 (31 - 40)</p> <p>401 - 800 (41 - 113)</p>	<p>Mileage by Functional Class By Sheet</p> <p>032 4 - Minor Arterial 9.000</p> <p>Page Total Mileage: 9.000 mi</p>	<p>Mileage by Town By Sheet</p> <p>ADDISON - V017-0101 9.0 of 11.133</p> <p>Page Total Mileage: 9.0 mi</p>	<p>DISTRICT</p> <p>5</p>	<p>TOWN</p> <p>ADDISON</p>	<p>Date: 09/28/23</p>	<p>ROUTE</p> <p>VT-17</p> <p>ETE mileage: 0.0 to 9.0</p>
---	--	--	--	--	---	--	---------------------------------	-----------------------------------	------------------------------	---