

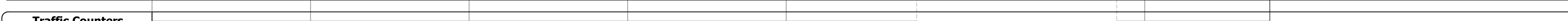



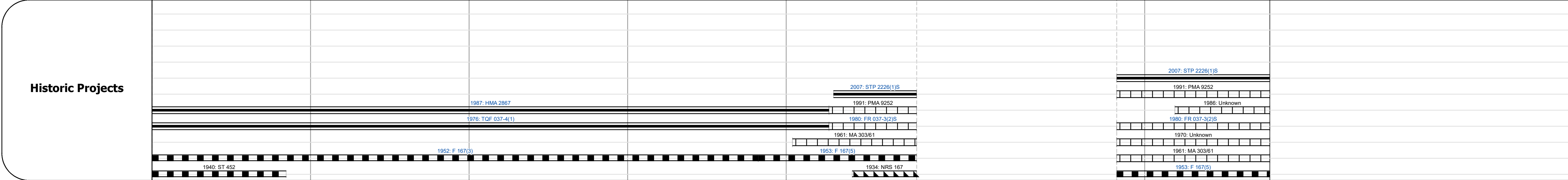


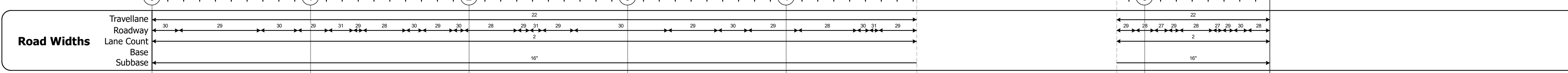
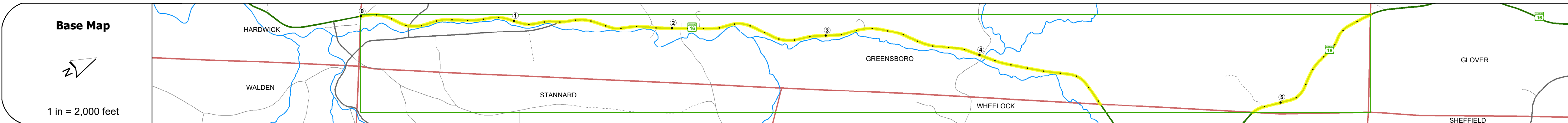
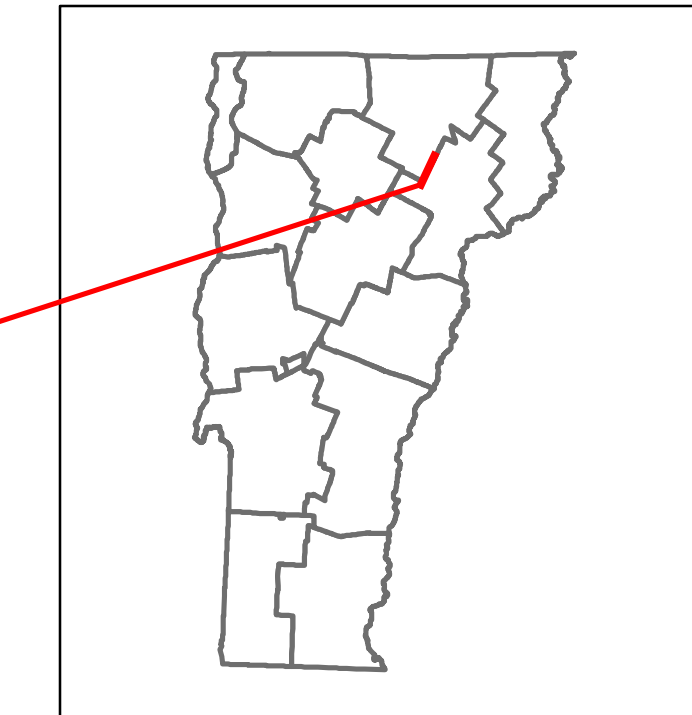


Route Log and Progress Chart

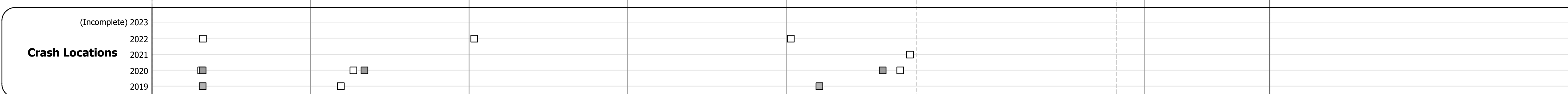
DRAFT

Please Note: Errors and Omissions May Exist.
Contact the VTrans Mapping Section with questions or concerns.

DISTRICT	TOWN	ROUTE
9	GREENSBORO	VT-16



Year	Station 1	Station 2	Station 3	Station 4	Station 5	Station 6	Station 7	Station 8
2022	1889						1577	
2021	1874						1564	
2020	1654						1380	
2019	1953						1629	
2018	2000	1600			1800			1800



STRUCTURE DESCRIPTIONS

<p>Bridge 4: Culvert - 1952 Structure No. 300037000410091 Length: 6' Under Clearance: 5.0' Weight Limit: 0 Facility Carried: VT16 Structure Type: ACCGMPP Features Intersected: CATTLE PASS Inspection Date: 12/2021 Maintenance: State</p>
<p>Bridge 5: Culvert - 1952 Structure No. 300037000510091 Length: 7' Under Clearance: 6.0' Weight Limit: 0 Facility Carried: VT16 Structure Type: RC PIPE Features Intersected: WITHERS BROOK Inspection Date: 12/2021 Maintenance: State</p>
<p>Bridge 7: Culvert - 1952 Structure No. 300037000710091 Length: 7' Under Clearance: 6.0' Weight Limit: 0 Facility Carried: VT16 Structure Type: RC PIPE Features Intersected: ESDON BROOK Inspection Date: 10/2022 Maintenance: State</p>
<p>Bridge 8: Culvert - 1952 Structure No. 300037000810091 Length: 6' Under Clearance: 5.0' Weight Limit: 0 Facility Carried: VT16 Structure Type: ACCGMPP Features Intersected: CATTLE PASS Inspection Date: 12/2021 Maintenance: State</p>
<p>Bridge 10: Culvert - 1953 Structure No. 300037001010091 Length: 19' Under Clearance: 9.0' Weight Limit: 0 Facility Carried: VT16 Structure Type: CGMPA Features Intersected: SAWMILL BROOK Inspection Date: 12/2021 Maintenance: State</p>
<p>Bridge 11: Culvert - 1953 Structure No. 300037001110091 Length: 6' Under Clearance: 4.0' Weight Limit: 0 Facility Carried: VT16 Structure Type: ACCGMPP Features Intersected: HORSE POND OUTLET Inspection Date: 12/2021 Maintenance: State</p>

<p>Historic Projects</p> <ul style="list-style-type: none"> Unknown Retreatment Resurface Bituminous Mix Skinny Mix Bituminous Seal 	<p>Functional Class</p> <ul style="list-style-type: none"> 1 - Interstate System 2 - Other Freeways and Expressways 3 - Principal Arterial 4 - Minor Arterial 5 - Major Collector 6 - Minor Collector 	<p>Curves</p> <ul style="list-style-type: none"> Left (degrees) Right (degrees) <p>Grades</p> <ul style="list-style-type: none"> Special grade up Special grade down <p>Road Widths</p> <ul style="list-style-type: none"> (ft) 	<p>Traffic Counters</p> <ul style="list-style-type: none"> Continuous (CTC) Weigh-In-Motion (WIM) Short-Term, Scheduled Short-Term, Unscheduled <p>Crash Locations</p> <ul style="list-style-type: none"> Fatal Injury Property Damage Only Unknown Crash Type <p>High Crash Locations (HCL's)</p> <ul style="list-style-type: none"> HCL No. 1-100 (1-10) HCL No. 101-200 (11-20) HCL No. 201-300 (21-30) HCL No. 301-400 (31-40) HCL No. 401-800 (41-113) 	<p>Mileage by Functional Class By Sheet</p> <p>037-3 4 - minor Arterial 5.790</p> <p>Mileage by Town By Sheet</p> <p>GREENSBORO - V016-1009 5.79 of 5.79</p> <p>Page Total Mileage: 5.790 mi</p>	<p>DISTRICT</p> <p>9</p>	<p>TOWN</p> <p>GREENSBORO</p>	<p>Date: 09/28/23</p>	<p>ROUTE</p> <p>VT-16</p> <p>ETE mileage: 4.42 to 9.243 10,504 to 11.471</p>
--	--	---	---	---	---------------------------------	--------------------------------------	------------------------------	---

For More Information Contact - Vermont Agency of Transportation, Policy, Planning and Intermodal Development Division - Mapping Section, 219 North Main Street, Barre, VT 05641 Telephone: 802-828-2600.