

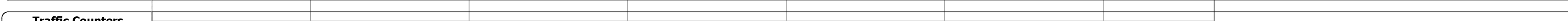



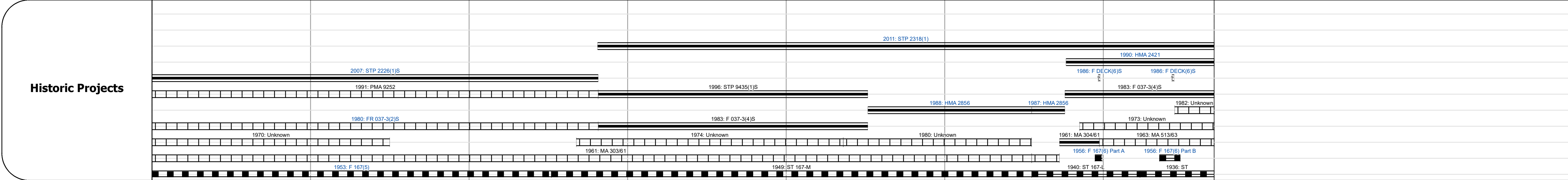

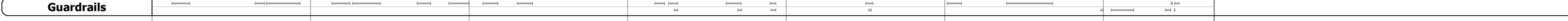
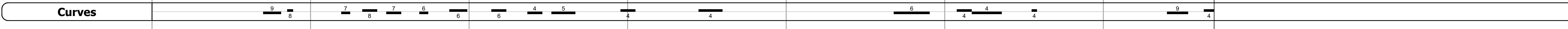
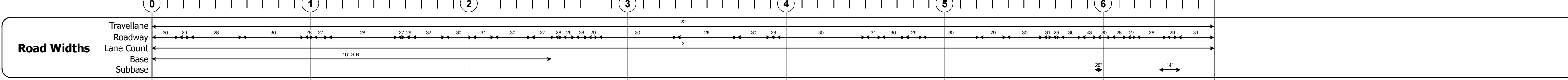
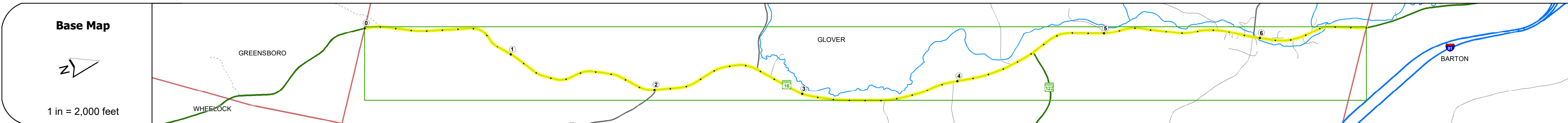
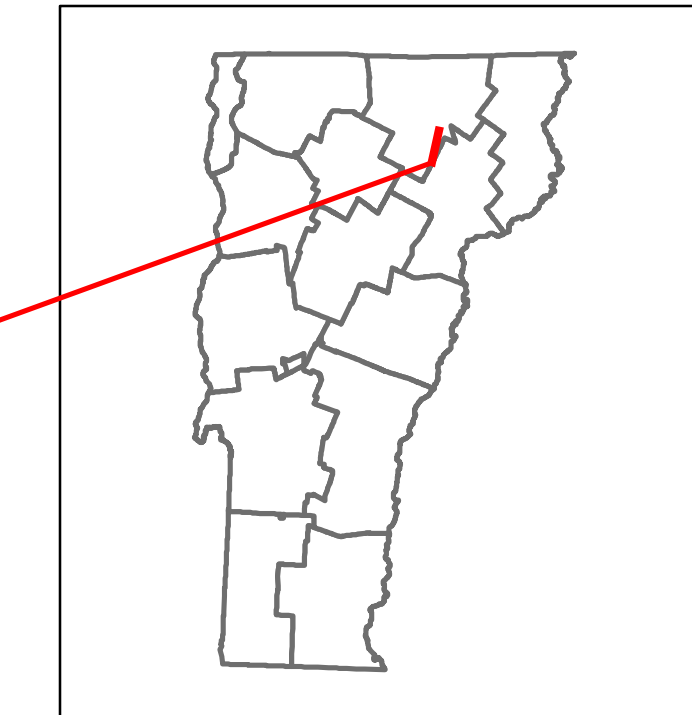


Route Log and Progress Chart


DRAFT

Please Note: Errors and Omissions May Exist.
Contact the VTrans Mapping Section with questions or concerns.

DISTRICT	TOWN	ROUTE
9	GLOVER	VT-16



Year	1622	1609	1420	1677	1700	2200	2400	2385	2020	2289	2241	1977	2334	2300	2565
2022															
2021															
2020															
2019															
2018															



STRUCTURE DESCRIPTIONS

Bridge 13:
Culvert - 1949
Structure No. 300037001310081
Length: 6'
Under Clearance: 6.0'
Weight Limit: 0
Facility Carried: VT16
Structure Type: ACCGMP
Features Intersected: BROOK
Inspection Date: 12/2021
Maintenance: State

Bridge 14:
Culvert - 1949
Structure No. 300037001410081
Length: 8'
Under Clearance: 4.0'
Weight Limit: 0
Facility Carried: VT16
Structure Type: STONE / CONC BOX
Features Intersected: BROOK
Inspection Date: 12/2021
Maintenance: State

Bridge 15:
Frame - 1919
Structure No. 300037001510081
Length: 37'
Width: 28.0'
Under Clearance: 7.0'
Weight Limit: 0
Facility Carried: VT16
Structure Type: CONCRETE RIGID FRAME
Features Intersected: BROOK
Surface: Bituminous
Inspection Date: 12/2021
Maintenance: State

Bridge 18:
Stringer/multi-beam or girder - 1956
Structure No. 200037001810082
Length: 69'
Height: 100.0'
Width: 30.0'
Weight Limit: 0
Facility Carried: VT 16 ML
Structure Type: ROLLED BEAM
Features Intersected: BARTON RIVER
Surface: Bituminous
Inspection Date: 7/2021
Maintenance/Ownership: State

Bridge 19:
Stringer/multi-beam or girder - 1956
Structure No. 200037001910082
Length: 74'
Height: 100.0'
Width: 30.0'
Weight Limit: 0
Facility Carried: VT 16 ML
Structure Type: ROLLED BEAM
Features Intersected: BARTON RIVER
Surface: Bituminous
Inspection Date: 7/2021
Maintenance/Ownership: State

Historic Projects <ul style="list-style-type: none"> Unknown Retreatment Resurface Bituminous Mix Skippy Mix Bituminous Seal 	Functional Class <ul style="list-style-type: none"> 1 - Interstate System 2 - Other Freeways and Expressways 3 - Principal Arterial 4 - Minor Arterial 5 - Major Collector 6 - Minor Collector 	Curves <ul style="list-style-type: none"> Left (degrees) Right (degrees) 	Grades <ul style="list-style-type: none"> percent grade up percent grade down 	Traffic Counters <ul style="list-style-type: none"> Continuous (CTC) Weight-In-Motion (WIM) Short-Term, Scheduled Short-Term, Unscheduled 	Crash Locations <ul style="list-style-type: none"> Fatal Injury Property Damage Only Unknown Crash Type 	Mileage by Functional Class By Sheet 037-3 4 - Minor Arterial 6.700	Mileage by Town By Sheet GLOVER - V016-1008 6.7 of 6.7	DISTRICT 9	TOWN GLOVER	Date: 09/28/23	ROUTE VT-16 ETE mileage: 11.471 to 18.171
Speed Zones 25 30 35 40 45 50 55 60 65						Page Total Mileage: 6.700 mi		Page Total Mileage: 6.7 mi		1 of 1 TWN mileage: 0.0 to 6.7	

For More Information Contact - Vermont Agency of Transportation, Policy, Planning and Intermodal Development Division - Mapping Section, 219 North Main Street, Barre, VT 05641 Telephone: 802-828-2600.