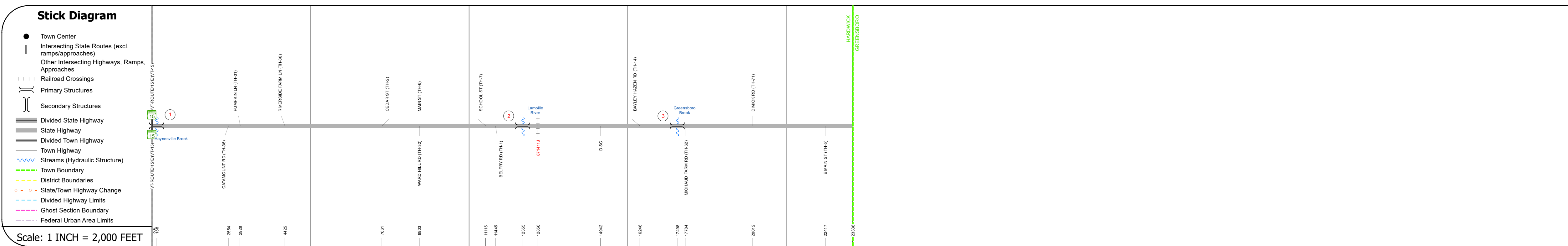
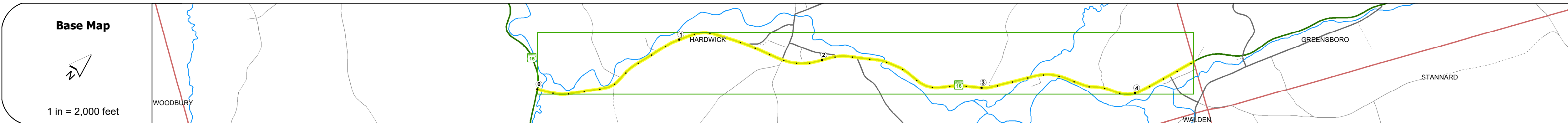
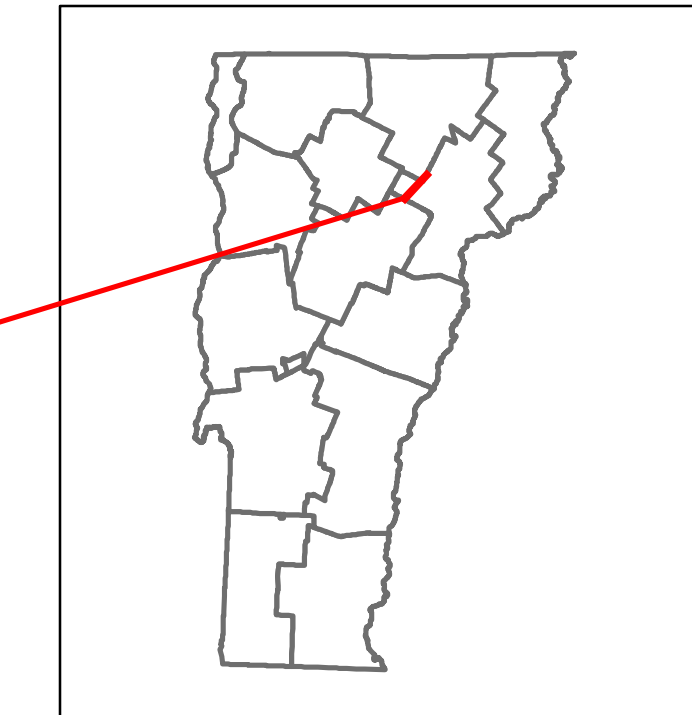


DISTRICT	TOWN	ROUTE
7	HARDWICK	VT-16



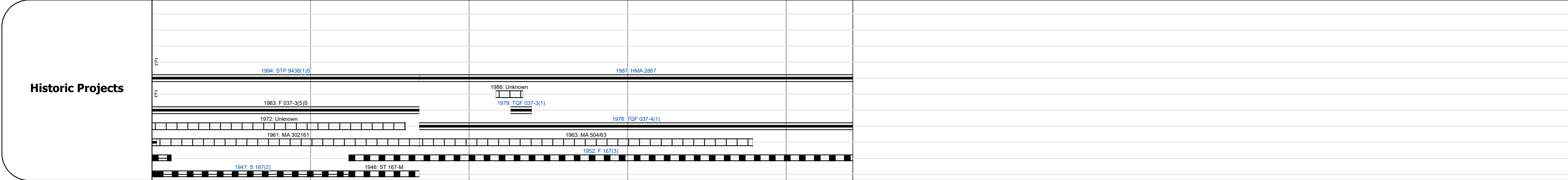
Station	Travellane	Roadway	Lane Count	Base	Subbase
0	28	29	2	18"	16"
1	27	27	2	3" Bit. Conc.	16"
2	26.5	27.5	2	16"	16"
3	29	28.5	2	16"	16"
4	29	27.5	2	16"	16"

Station	Curve
0	7
1	7
2	5
3	4
4	3, 5, 6

Station	Grades
0-1	+4.9A
2-3	+4.0A

Station	Guardrails
0-1	None
2-3	None
4	None

Station	Rumblestrips
0-1	None
2-3	None
4	None



Station	Maintenance Garage
0-4	District 9 - DMF Maintenance Barton Garage

Station	Speed Zone
0-4	None

Station	Functional Class
0-4	4


Station	National Highway System
0-4	None

Station	Limited Access Highway
0-4	None

Station	Customer Service Level
0-4	Regional Corridor

Station	Traffic Counters
0-4	C123

Year	Station 0-1	Station 1-2	Station 2-3	Station 3-4
2022	2952	2929	2402	1964
2021	2585	2082	1654	1874
2020	3052	2458	1654	1953
2019	3000	2700	2800	1800
2018	2700	2900	2800	1800



STRUCTURE DESCRIPTIONS

Bridge 1:
Stringer/multi-beam or girder - 1950
Structure No: 200037000103052
Length: 84'
Height: 100.0'
Width: 30.0'
Weight Limit: 0
Facility Carried: VT 16 ML
Structure Type: ROLLED BEAM
Features Intersected: HAYNESVILLE BROOK
Surface: Bituminous
Inspection Date: 7/2021
Maintenance/Ownership: State

Bridge 2:
Stringer/multi-beam or girder - 1919
Structure No: 200037000203052
Length: 108'
Height: 100.0'
Width: 34.0'
Weight Limit: 0
Facility Carried: VT 16 ML
Structure Type: 2 SPAN ROLLED BEAM
Features Intersected: LAMOILLE RIVER
Surface: Bituminous
Inspection Date: 8/2023
Maintenance/Ownership: State

Bridge 3:
Stringer/multi-beam or girder - 1952
Structure No: 200037000303052
Length: 34'
Height: 100.0'
Width: 30.0'
Weight Limit: 0
Facility Carried: VT 16 ML
Structure Type: ROLLED BEAM
Features Intersected: GREENSBORO BROOK
Surface: Bituminous
Inspection Date: 7/2021
Maintenance/Ownership: State

Historic Projects <ul style="list-style-type: none"> Unknown Retreatment Resurface Bituminous Mix Skinny Mix Bituminous Seal 	Functional Class <ul style="list-style-type: none"> 1 - Interstate System 2 - Other Freeways and Expressways 3 - Principal Arterial 4 - Minor Arterial 5 - Major Collector 6 - Minor Collector 	Curves <ul style="list-style-type: none"> Left (degrees) Right (degrees) 	Grades <ul style="list-style-type: none"> Left (percent) Right (percent) 	Traffic Counters <ul style="list-style-type: none"> Continuous (CTC) Weigh-In-Motion (WIM) Short-Term, Scheduled Short-Term, Unscheduled 	Crash Locations <ul style="list-style-type: none"> Fatal Property Damage Only Injury Unknown Crash Type 	Mileage by Functional Class By Sheet 037-3 4 - Minor Arterial 4.420	Mileage by Town By Sheet HARDWICK - V016-0305 4.42 of 4.42	DISTRICT 7	TOWN HARDWICK	Date: 09/28/23	ROUTE VT-16			
Speed Zones 25 30 35 40 45 50 55 60 65										High Crash Locations (HCL's) HCL No. 201 - 300 (21 - 30) 1 - 100 (1 - 10) 301 - 400 (31 - 40) 101 - 200 (11 - 20) 401 - 800 (41 - 113)	Page Total Mileage: 4.420 mi	Page Total Mileage: 4.42 mi	1 of 1 TWN mileage: 0.0 to 4.42	ETE mileage: 0.0 to 4.42