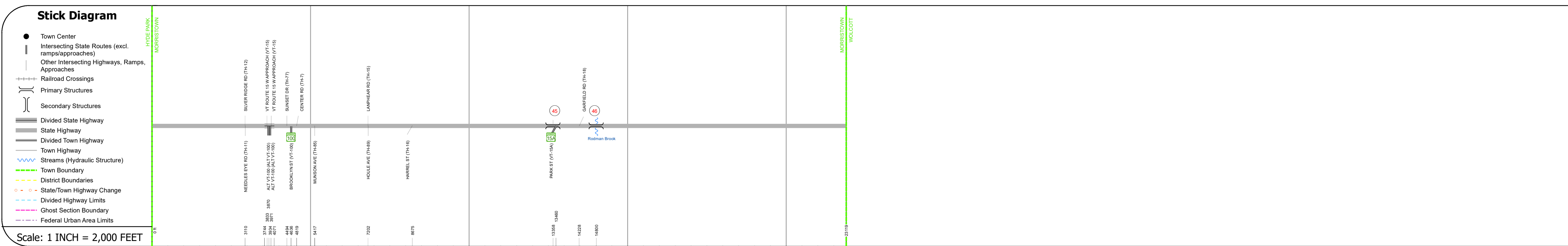
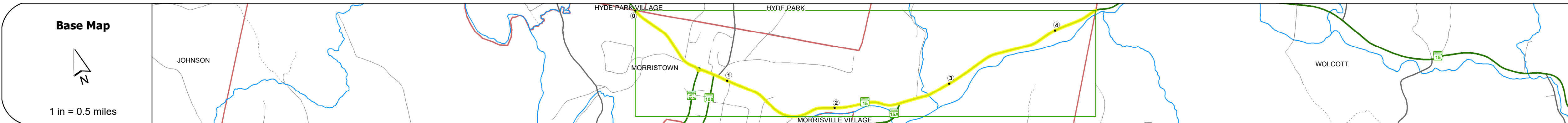
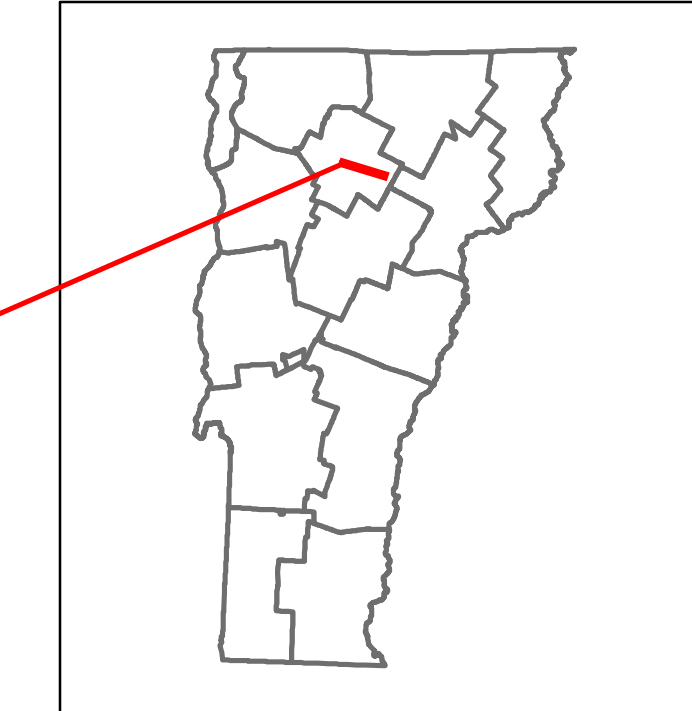


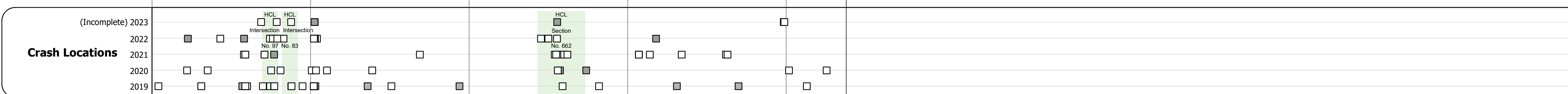
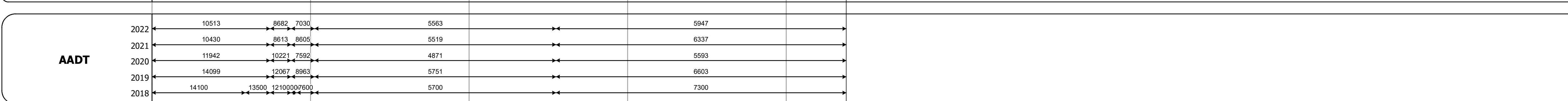
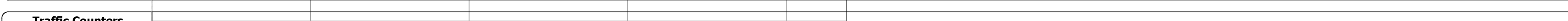



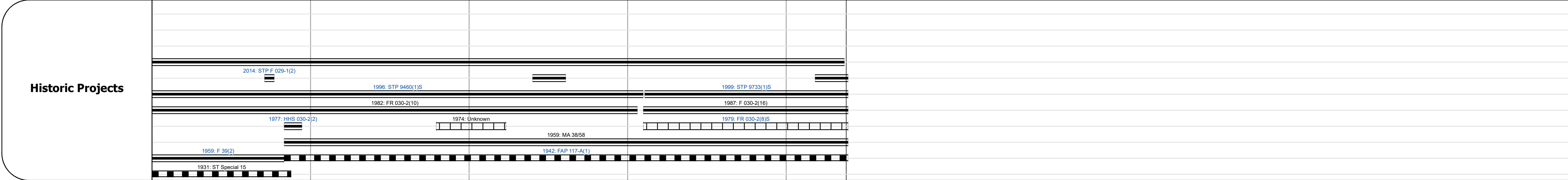

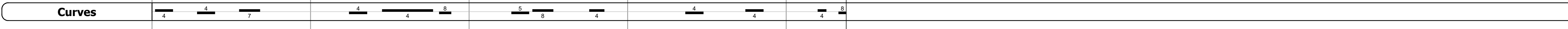
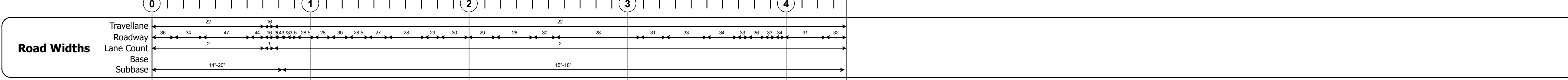
DISTRICT	TOWN	ROUTE
6	MORRISTOWN	VT-15



STRUCTURE DESCRIPTIONS

Bridge 45:
Culvert - 2018
Structure No. 300030004508071
Length: 10'
Under Clearance: 6.0'
Weight Limit: 0
Facility Carried: VT15
Structure Type: PRECAST RC BOX
Features Intersected: CATTLE PASS
Inspection Date: 11/2021
Maintenance: State

Bridge 46:
Slab - 1941
Structure No. 300030004608071
Length: 25'
Width: 24.0'
Under Clearance: 12.0'
Weight Limit: 0
Facility Carried: VT15
Structure Type: Concrete Frame
Features Intersected: RODMAN BROOK
Surface: Bituminous
Inspection Date: 12/2021
Maintenance: State



Historic Projects Unknown, Bituminous Concrete, Retreatment, Bituminous Macadam, Resurface, Cold Plane and Plant Mix, Bituminous Mix, Bituminous Concrete, Skinny Mix, Concrete, Bituminous Seal, Reclaimed Base and Bituminous Concrete, Surface Treated Gravel.	Functional Class 1 - Interstate System, 2 - Other Freeways and Expressways, 3 - Principal Arterial, 4 - Minor Arterial, 5 - Major Collector, 6 - Minor Collector.	Curves Left (degrees), Right (degrees), Grades (percent) grade up, (percent) grade down.	Traffic Counters Continuous (CTC), Weigh-In-Motion (WIM), Short-Term, Scheduled, Short-Term, Unscheduled.	Crash Locations Fatal, Injury, Property Damage Only, Unknown Crash Type, High Crash Locations (HCL's) Sections (& Intersections).	Mileage by Functional Class By Sheet 030-2 4 - Minor Arterial 4.379	Mileage by Town By Sheet MORRISTOWN - V015-0807 4.379 of 4.379	DISTRICT 6	TOWN MORRISTOWN	Date: 09/28/23	ROUTE VT-15 ETE mileage: 41.376 to 45.755	
Page Total Mileage: 4.379 mi						Page Total Mileage: 4.379 mi					