

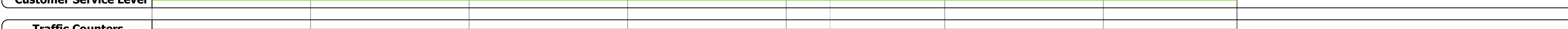






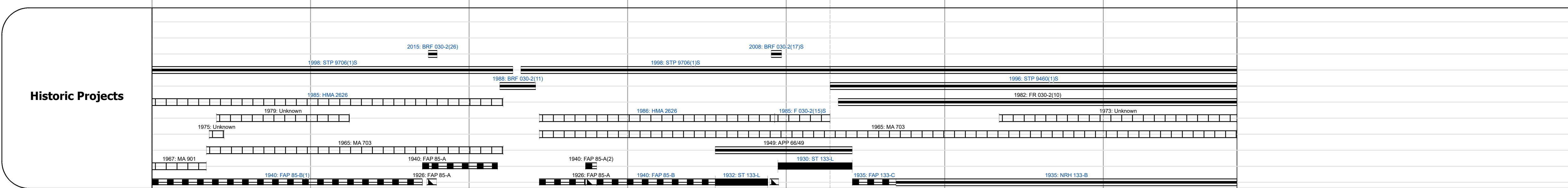
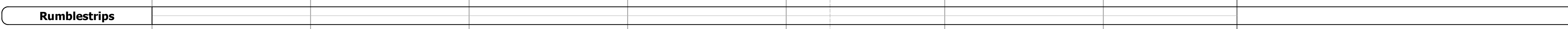

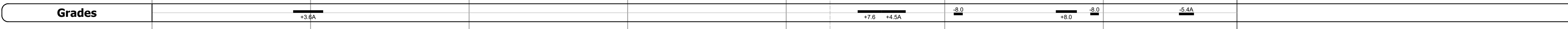
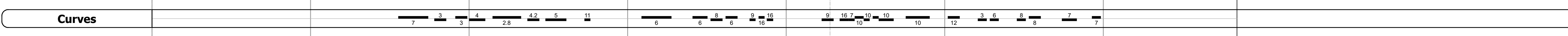
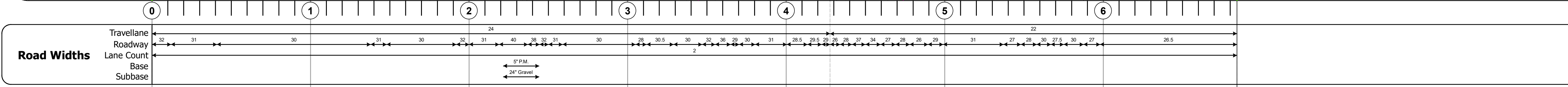
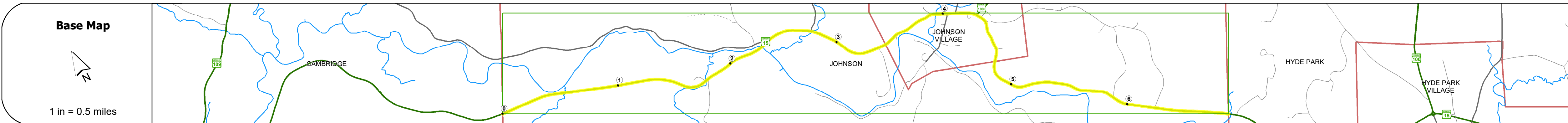
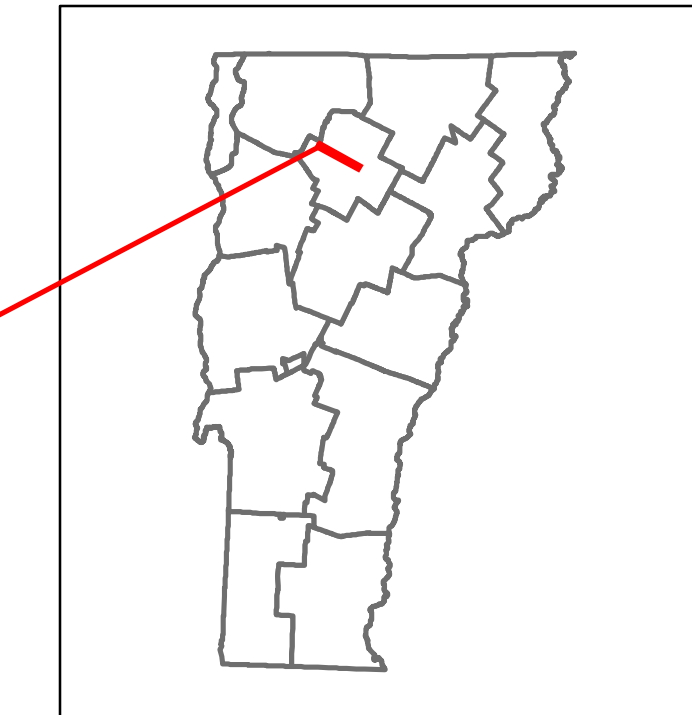


# Route Log and Progress Chart

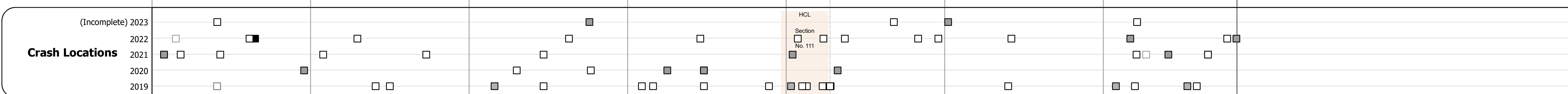
**DRAFT**

Please Note: Errors and Omissions May Exist.  
Contact the VTrans Mapping Section with questions or concerns.

DISTRICT	TOWN	ROUTE
8	JOHNSON	VT-15



Year	Section 1	Section 2	Section 3	Section 4	Section 5
2022	6135		8125		5711
2021	6086		8061		5666
2020	5372		7115		5001
2019	6354		8400		5904
2018	6300	7100	8300	8600, 8400	6800



## STRUCTURE DESCRIPTIONS

**Bridge 32:**  
Tee Beam - 2015  
Structure No. 200030003208062  
Length: 58'  
Height: 100.0'  
Width: 32.0'  
Weight Limit: 0  
Facility Carried: VT 15 ML  
Structure Type: PRESTRESS NEXT BEAM  
Features Intersected: SMITH BROOK  
Surface: Bituminous  
Inspection Date: 9/2021  
Maintenance/Ownership: State

**Bridge 33:**  
Stringer/multi-beam or girder - 1987  
Structure No. 200030003308062  
Length: 255'  
Height: 100.0'  
Width: 39.0'  
Weight Limit: 0  
Facility Carried: VT 15 ML  
Structure Type: 2 SP CONT CUR GIRDER  
Features Intersected: LAMOILLE RIVER  
Surface: Bituminous  
Inspection Date: 9/2021  
Maintenance/Ownership: State

**Bridge 34:**  
Tee Beam - 1926  
Structure No. 200030003408062  
Length: 32'  
Height: 100.0'  
Width: 33.0'  
Weight Limit: 0  
Facility Carried: VT 15 ML  
Structure Type: TBEAM WIDE W/ ROL BM  
Features Intersected: FOOTE BROOK  
Surface: Bituminous  
Inspection Date: 9/2021  
Maintenance/Ownership: State

**Bridge 37:**  
Stringer/multi-beam or girder - 2008  
Structure No. 200030003708062  
Length: 78'  
Height: 100.0'  
Width: 32.0'  
Weight Limit: 0  
Facility Carried: VT 15 ML  
Structure Type: WELDED PLATE GIRDER  
Features Intersected: GHON RIVER  
Surface: Bituminous  
Inspection Date: 9/2021  
Maintenance/Ownership: State

<b>Historic Projects</b> <ul style="list-style-type: none"> <li>Unknown</li> <li>Retreatment</li> <li>Resurface</li> <li>Bituminous Mix</li> <li>Skiny Mix</li> <li>Bituminous Seal</li> </ul>	<b>Functional Class</b> <ul style="list-style-type: none"> <li>1 - Interstate System</li> <li>2 - Other Freeways and Expressways</li> <li>3 - Principal Arterial</li> <li>4 - Minor Arterial</li> <li>5 - Major Collector</li> <li>6 - Minor Collector</li> </ul>	<b>Curves</b> <ul style="list-style-type: none"> <li>Left (degrees)</li> <li>Right</li> </ul>	<b>Grades</b> <ul style="list-style-type: none"> <li>Special grade up</li> <li>Special grade down</li> </ul>	<b>Traffic Counters</b> <ul style="list-style-type: none"> <li>Continuous (CTC)</li> <li>Weigh-In-Motion (WIM)</li> <li>Short-Term, Scheduled</li> <li>Short-Term, Unscheduled</li> </ul>	<b>Crash Locations</b> <ul style="list-style-type: none"> <li>Fatal</li> <li>Injury</li> <li>Property Damage Only</li> <li>Unknown Crash Type</li> </ul>	<b>Mileage by Functional Class By Sheet</b> 030-2 4 - Minor Arterial 6.843	<b>Mileage by Town By Sheet</b> JOHNSON - V015-0806 6.843 of 6.843	<b>DISTRICT</b> 8	<b>TOWN</b> JOHNSON	<b>Date:</b> 09/28/23	<b>ROUTE</b> VT-15 ETE mileage: 31.638 to 38.481
<b>Speed Zones</b> 25 30 35 40 45 50 55 60 65						<b>Page Total Mileage:</b> 6.843 mi		<b>Page Total Mileage:</b> 6.843 mi		<b>1 of 1</b> TWN mileage: 0.0 to 6.843	

For More Information Contact - Vermont Agency of Transportation, Policy, Planning and Intermodal Development Division - Mapping Section, 219 North Main Street, Barre, VT 05641 Telephone: 802-828-2600.