


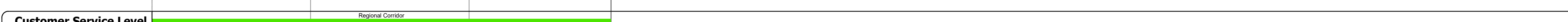










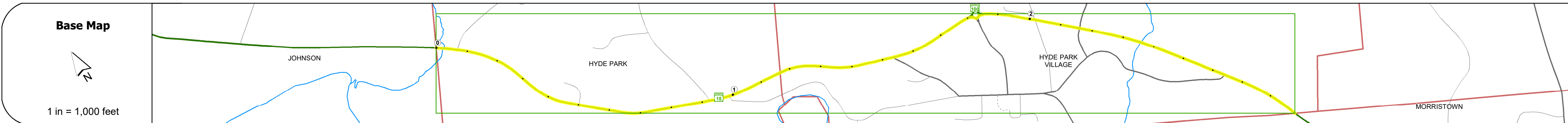
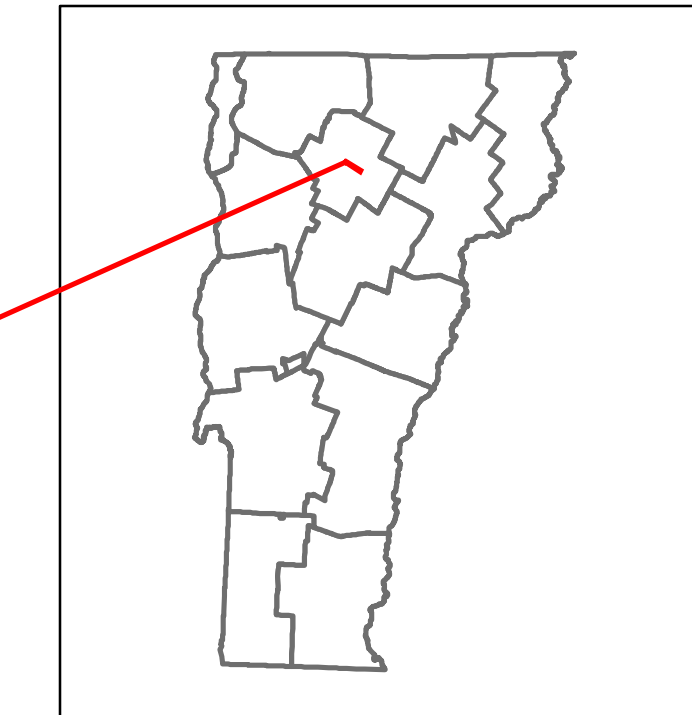


# Route Log and Progress Chart


**DRAFT**

Please Note: Errors and Omissions May Exist.  
Contact the VTrans Mapping Section with questions or concerns.

DISTRICT	TOWN	ROUTE
8	HYDE PARK	VT-15



Year	Section 0-1		Section 1-2		Section 2-3	
	2022	7928	10454	10484	10454	10484
2021	7865	10371	10371	13530	10371	13530
2020	6942	9154	9154	11942	9154	11942
2019	8196	10807	10807	14090	10807	14090
2018	6800	5700	10500	10800	10800	11500



## STRUCTURE DESCRIPTIONS

**Bridge 39:**  
Culvert - 1917  
Structure No. 300030003908051  
Length: 18'  
Width: 24.0'  
Under Clearance: 6.0'  
Weight Limit: 0  
Facility Carried: VT15  
Structure Type: RC BOX  
Features Intersected: BROOK  
Inspection Date: 12/2021  
Maintenance: State

**Bridge 40:**  
Culvert - 1917  
Structure No. 300030004008051  
Length: 8'  
Under Clearance: 6.0'  
Weight Limit: 0  
Facility Carried: VT15  
Structure Type: RC BOX  
Features Intersected: FINNEGANS BROOK  
Inspection Date: 12/2021  
Maintenance: State

**Bridge 42:**  
Stringer/multi-beam or girder - 2014  
Structure No. 200030004208052  
Length: 129'  
Height: 100.0'  
Width: 38.0'  
Weight Limit: 0  
Facility Carried: VT 15 ML  
Structure Type: WELDED PLATE GIRDER  
Features Intersected: CENTERVILLE BROOK  
Inspection Date: 6/2021  
Maintenance/Ownership: State

<b>Historic Projects</b> <ul style="list-style-type: none"> <li>Unknown</li> <li>Retreatment</li> <li>Resurface</li> <li>Bituminous Mix</li> <li>Skippy Mix</li> <li>Bituminous Seal</li> </ul>	<b>Functional Class</b> <ul style="list-style-type: none"> <li>1 - Interstate System</li> <li>2 - Other Freeways and Expressways</li> <li>3 - Principal Arterial</li> <li>4 - Minor Arterial</li> <li>5 - Major Collector</li> <li>6 - Minor Collector</li> </ul>	<b>Curves</b> <ul style="list-style-type: none"> <li>Left</li> <li>Right</li> </ul>	<b>Grades</b> <ul style="list-style-type: none"> <li>grade up</li> <li>grade down</li> </ul>	<b>Traffic Counters</b> <ul style="list-style-type: none"> <li>Continuous (CTC)</li> <li>Weigh-In-Motion (WIM)</li> <li>Short-Term, Scheduled</li> <li>Short-Term, Unscheduled</li> </ul>	<b>Crash Locations</b> <ul style="list-style-type: none"> <li>Fatal</li> <li>Injury</li> <li>Property Damage Only</li> <li>Unknown Crash Type</li> </ul>	<b>Mileage by Functional Class By Sheet</b> 030-2 4 - minor Arterial 2.895	<b>Mileage by Town By Sheet</b> HYDE PARK - V015-0805 2.895 of 2.895	<b>DISTRICT</b> 8	<b>TOWN</b> HYDE PARK	<b>Date:</b> 09/28/23	<b>ROUTE</b> VT-15 ETE mileage: 38.481 to 41.376
<b>Speed Zones</b> 25 30 35 40 45 50 55 60 65						<b>Page Total Mileage:</b> 2.895 mi	<b>Page Total Mileage:</b> 2.895 mi	<b>1 of 1</b> TWN mileage: 0.0 to 2.895			

For More Information Contact - Vermont Agency of Transportation, Policy, Planning and Intermodal Development Division - Mapping Section, 219 North Main Street, Barre, VT 05641 Telephone: 802-828-2600.