


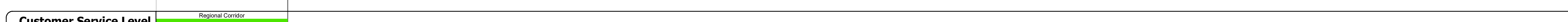










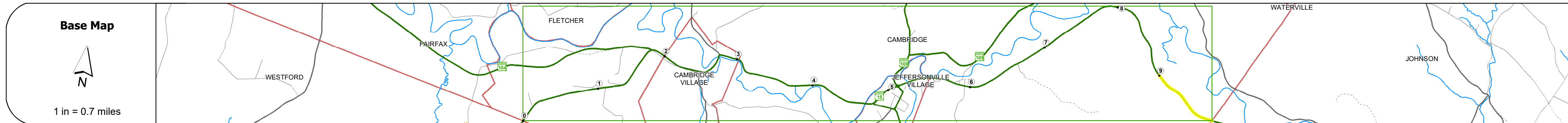
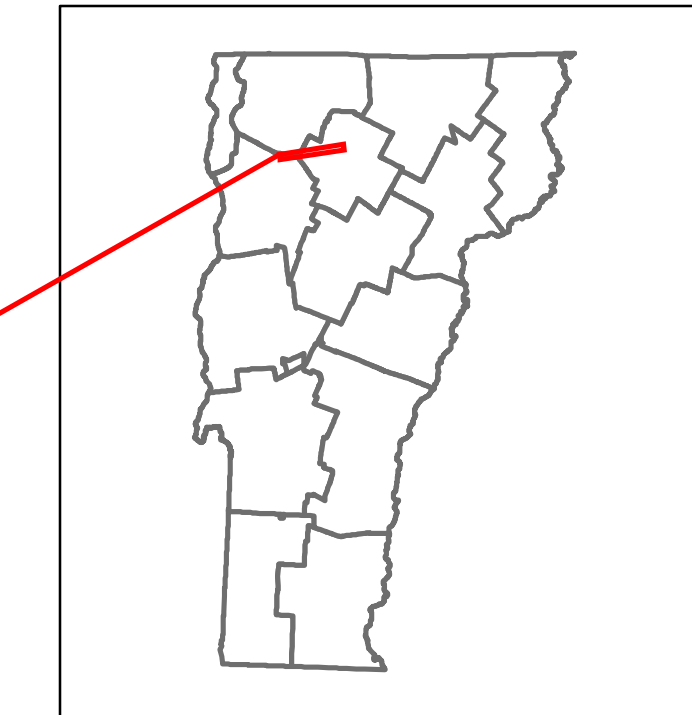


Route Log and Progress Chart

DRAFT

Please Note: Errors and Omissions May Exist.
Contact the VTrans Mapping Section with questions or concerns.

DISTRICT	TOWN	ROUTE
8	CAMBRIDGE	VT-15



Year	ADT
2022	6164
2021	6115
2020	5230
2019	6175
2018	6300

Year	Crash Locations
(Incomplete) 2023	0
2022	1
2021	0
2020	0
2019	1

STRUCTURE DESCRIPTIONS

--

Historic Projects Unknown, Retreatment, Resurface, Bituminous Mix, Skippy Mix, Bituminous Seal, Bituminous Concrete, Cold Plane and Concrete, Reclaimed Base and Bituminous Concrete, Surface Treated Gravel, Plant Mix, Reclaimed Base and Bituminous Concrete	Functional Class 1 - Interstate System, 2 - Other Freeways and Expressways, 3 - Principal Arterial, 4 - Minor Arterial, 5 - Major Collector, 6 - Minor Collector	Curves Left (degrees), Right (degrees), Grades (percent) grade up, (percent) grade down	Traffic Counters Continuous (CTC), Weigh-In-Motion (WIM), Short-Term, Scheduled, Short-Term, Unscheduled	Crash Locations Fatal, Injury, Property Damage Only, Unknown Crash Type, High Crash Locations (HCL's)	Mileage by Functional Class By Sheet 030-2 4 - Minor Arterial 0.833	Mileage by Town By Sheet CAMBRIDGE - V015-0802 0.833 of 9.833	DISTRICT 8	TOWN CAMBRIDGE	Date: 09/28/23	ROUTE VT-15 ETE mileage: 30.805 to 31.638
					Page Total Mileage: 0.833 mi	Page Total Mileage: 0.833 mi	2 of 2 TWN mileage: 9.0 to 9.833			

For More Information Contact - Vermont Agency of Transportation, Policy, Planning and Intermodal Development Division - Mapping Section, 219 North Main Street, Barre, VT 05641 Telephone: 802-828-2600.