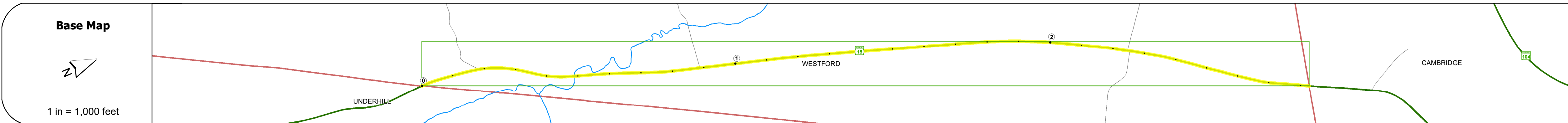
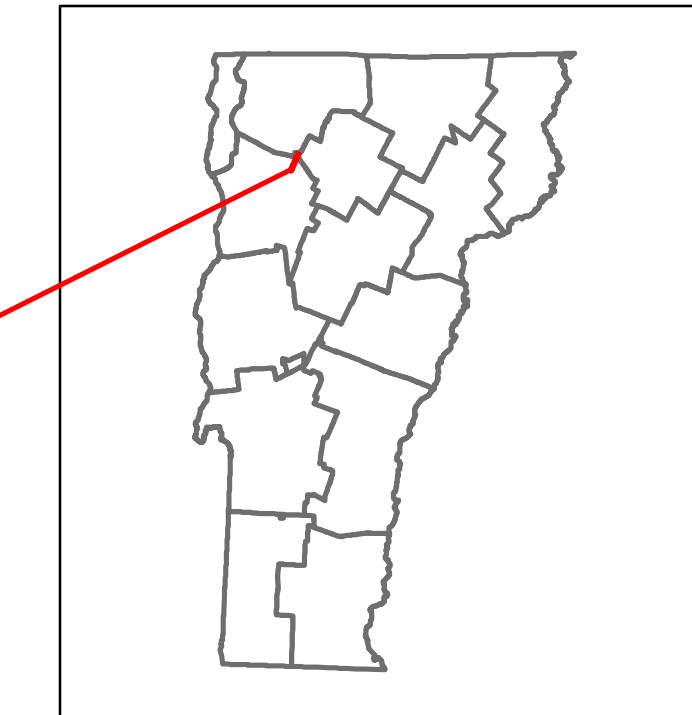


| | | |
|----------|----------|-------|
| DISTRICT | TOWN | ROUTE |
| 8 | WESTFORD | VT-15 |



| | |
|--------------------|---------------------------------------|
| Road Widths | Travellane: 29, 40, 30, 29, 2, 31, 30 |
| Roadway | |
| Lane Count | |
| Base | 12' - 18' |
| Subbase | 6' |

| | |
|---------------|------------|
| Curves | 3, 3, 6, 6 |
|---------------|------------|

| | |
|---------------|--|
| Grades | |
|---------------|--|

| | |
|-------------------|--|
| Guardrails | |
|-------------------|--|

| | |
|---------------------|--|
| Rumblestrips | |
|---------------------|--|



| | |
|---------------------------|---|
| Maintenance Garage | District 8 - DMF Maintenance Cambridge Garage |
|---------------------------|---|

| | |
|-------------------|--|
| Speed Zone | |
|-------------------|--|

| | |
|-------------------------|---|
| Functional Class | 4 |
|-------------------------|---|


| | |
|--------------------------------|--|
| National Highway System | |
|--------------------------------|--|

| | |
|-------------------------------|--|
| Limited Access Highway | |
|-------------------------------|--|

| | |
|-------------------------------|-------------------|
| Customer Service Level | Regional Corridor |
|-------------------------------|-------------------|

| | |
|-------------------------|--|
| Traffic Counters | |
|-------------------------|--|

| | |
|-------------|------------|
| AADT | 2022: 5043 |
| | 2021: 4169 |
| | 2020: 4888 |
| | 2019: 5771 |
| | 2018: 5800 |



STRUCTURE DESCRIPTIONS

Bridge 16:
Culvert - 1939
Structure No. 300030001604161
Length: 6'
Under Clearance: 5.0'
Weight Limit: 0
Facility Carried: VT 15
Structure Type: RC BOX
Features Intersected: BROOK
Inspection Date: 12/2021
Maintenance: State

Bridge 17:
Tee Beam - 1931
Structure No. 200030001704162
Length: 28'
Height: 100.0'
Width: 31.0'
Weight Limit: 0
Facility Carried: VT 15 ML
Structure Type: T-BEAM WIDEN W/ SLAB
Features Intersected: BEAVER BROOK
Surface: Bituminous
Inspection Date: 9/2021
Maintenance/Ownership: State

Bridge 18A:
Culvert - 1951
Structure No. 300030018A04161
Length: 6'
Under Clearance: 6.0'
Weight Limit: 0
Facility Carried: VT 15
Structure Type: ACGMPP CONC INVERT
Features Intersected: BROOK
Inspection Date: 12/2021
Maintenance: State

Bridge 19:
Culvert - 1953
Structure No. 300030001904161
Length: 10'
Under Clearance: 10.0'
Weight Limit: 0
Facility Carried: VT 15
Structure Type: CGMPP W/ CONC INVERT
Features Intersected: BROOK
Inspection Date: 12/2021
Maintenance: State

| | | | | | | | | | | |
|---|--|---|--|---|---|--|----------------------|-------------------------|-----------------------|--|
| Historic Projects Unknown, Bituminous Concrete, Retreatment, Bituminous Macadam, Resurface, Cold Plane and Bituminous Concrete, Bituminous Mix, Concrete, Skiny Mix, Bituminous Seal, Gravel, Surface Treated Gravel, Plant Mix, Reclaimed Base and Bituminous Concrete | Functional Class 1- Interstate System, 2- Other Freeways and Expressways, 3- Principal Arterial, 4- Minor Arterial, 5- Major Collector, 6- Minor Collector | Curves Left, Right, Grades, Left, Right, grade up, grade down | Traffic Counters Continuous (CTC), Weigh-In-Motion (WIM), Short-Term, Scheduled, Short-Term, Unscheduled | Crash Locations Fatal, Injury, Property Damage Only, Unknown Crash Type, High Crash Locations (HCL's) | Mileage by Functional Class By Sheet 030-1 4 - Minor Arterial 2.827 | Mileage by Town By Sheet WESTFORD - V015-0416 2.827 of 2.827 | DISTRICT 8 | TOWN WESTFORD | Date: 09/28/23 | ROUTE VT-15 ETE mileage: 18.978 to 21.805 |
| | | | | | Speed Zones 25, 30, 35, 40, 45, 50, 55, 60, 65 | Road Widths (ft) | | | | |