Route Log and Progress Chart

DRAFT

Please Note: Errors and Omissions May Exist.
Contact the VTrans Mapping Section with questions or concerns.

DISTRICT	TOWN	ROUTE
5	UNDERHILL	VT-15

VERMONT 15

Base Map

1 in = 2,000 feet

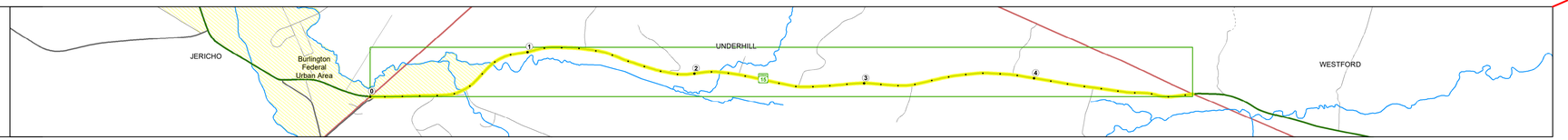

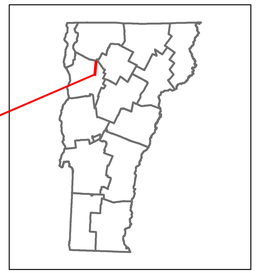

Stick Diagram

Town Center
Intersecting State Routes (excl. ramps/approaches)
Other Intersecting Highways, Ramps, Approaches
Railroad Crossings
Primary Structures
Secondary Structures
Divided State Highway
State Highway
Divided Town Highway
Town Highway
Streams (Hydraulic Structure)
Town Boundary
District Boundaries
State/Town Highway Change
Divided Highway Limits
Ghost Section Boundary
Federal Urban Area Limits

Scale: 1 INCH = 2,000 FEET

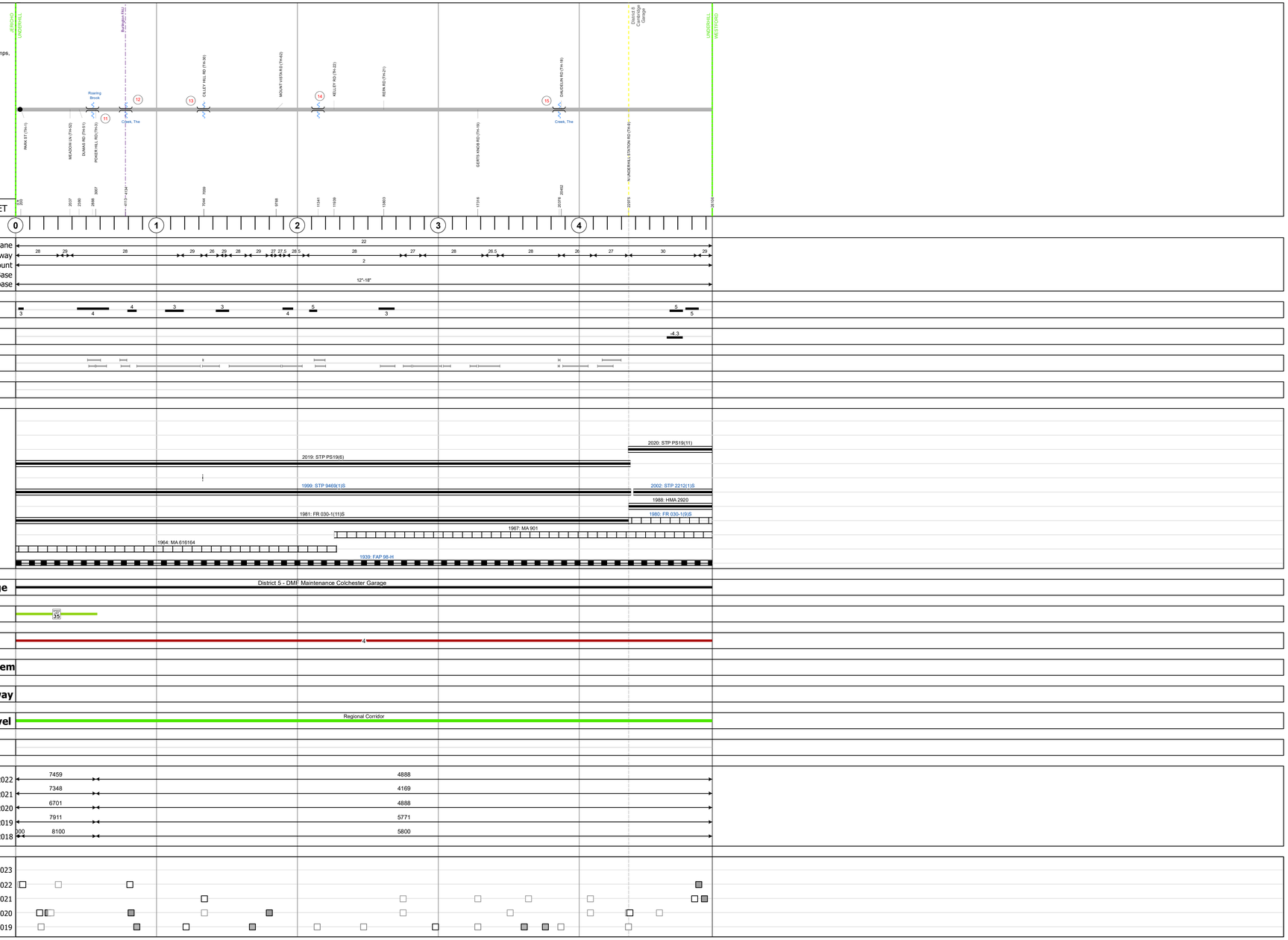

STRUCTURE DESCRIPTIONS

Bridge 11:
Stringer/multi-beam or girder - 1938
Structure No. 200030001104152
Length: 63'
Height: 100.0'
Width: 30.0'
Weight Limit: 0
Facility Carried: VT 15 ML
Structure Type: ROLLED BEAM
Features Intersected: ROARING BROOK
Surface: Bituminous
Inspection Date: 5/2023
Maintenance/Ownership: State

Bridge 12:
Stringer/multi-beam or girder - 1938
Structure No. 200030001204152
Length: 54'
Height: 100.0'
Width: 30.0'
Weight Limit: 0
Facility Carried: VT 15 ML
Structure Type: ROLLED BEAM
Features Intersected: THE CREEK
Surface: Bituminous
Inspection Date: 5/2023
Maintenance/Ownership: State

Bridge 13:
Culvert - 2018
Structure No. 300030001304151
Length: 18'
Under Clearance: 5.0'
Weight Limit: 0
Facility Carried: VT15
Structure Type: RC BOX
Features Intersected: BROOK
Inspection Date: 11/2021
Maintenance: State

Bridge 14:
Culvert - 1925
Structure No. 300030001404151
Length: 9'
Under Clearance: 7.0'
Weight Limit: 0
Facility Carried: VT15
Structure Type: RC BOX
Features Intersected: BROOK
Inspection Date: 11/2021
Maintenance: State

Bridge 15:
Culvert - 1919
Structure No. 300030001504151
Length: 10'
Under Clearance: 4.0'
Weight Limit: 0
Facility Carried: VT15
Structure Type: RC BOX
Features Intersected: BROOK
Inspection Date: 11/2021
Maintenance: State

Historic Projects

Unknown
Retreatment
Resurface
Bituminous Mix
Skinny Mix
Bituminous Seal
Bituminous Concrete
Bituminous Macadam
Cold Plane and Bituminous Concrete
Concrete
Gravel
Surface Treated Gravel
Plant Mix
Reclaimed Base and Bituminous Concrete

Indicated plans available - http://vtransmap01.act.state.vt.us/rp/dpr/Diwebstore/

Functional Class

1 - Interstate System
2 - Other Freeways and Expressways
3 - Principal Arterial
4 - Minor Arterial
5 - Major Collector
6 - Minor Collector

Speed Zones

SPEED 25 SPEED 30 SPEED 35 SPEED 40 SPEED 45 SPEED 50 SPEED 55 SPEED 60 SPEED 65

Curves

(degrees) Left Right

Grades

(percent) grade up grade down

Road Widths

(ft)

Traffic Counters

Continuous (CTC)
Weigh-In-Motion (WIM)
Short-Term, Scheduled
Short-Term, Unscheduled
(counter ID)

AADT

(AADT)

Crash Locations

Fatal
Injury
Property Damage Only
Unknown Crash Type

High Crash Locations (HCL's)

Sections (& Intersections)

HCL No.
1 - 100 (1 - 10)
101 - 200 (11 - 20)
201 - 300 (21 - 30)
301 - 400 (31 - 40)
401 - 800 (41 - 113)

Mileage by Functional Class By Sheet

030-1	4 - Minor Arterial	4.944

Page Total Mileage: 4.944 mi

Mileage by Town By Sheet

UNDERHILL - V015-0415		4.944 of 4.944

Page Total Mileage: 4.944 mi

DISTRICT	TOWN	Date: 09/28/23	ROUTE
5	UNDERHILL	1 of 1 TWN mileage: 0.0 to 4.944	VT-15 ETE mileage: 14.034 to 18.978

For More Information Contact - Vermont Agency of Transportation, Policy, Planning and Intermodal Development Division - Mapping Section, 219 North Main Street, Barre, VT 05641 Telephone: 802-828-2600.