


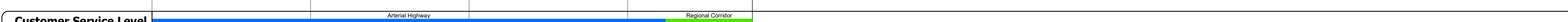










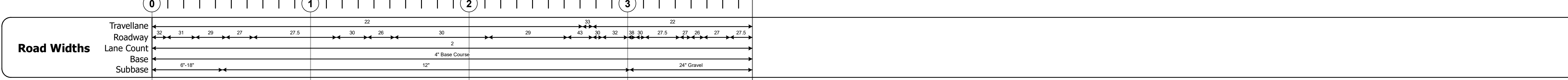

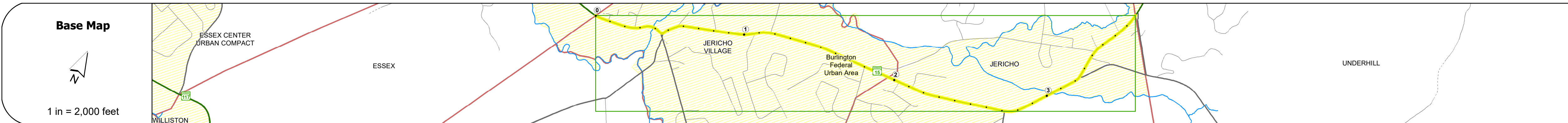
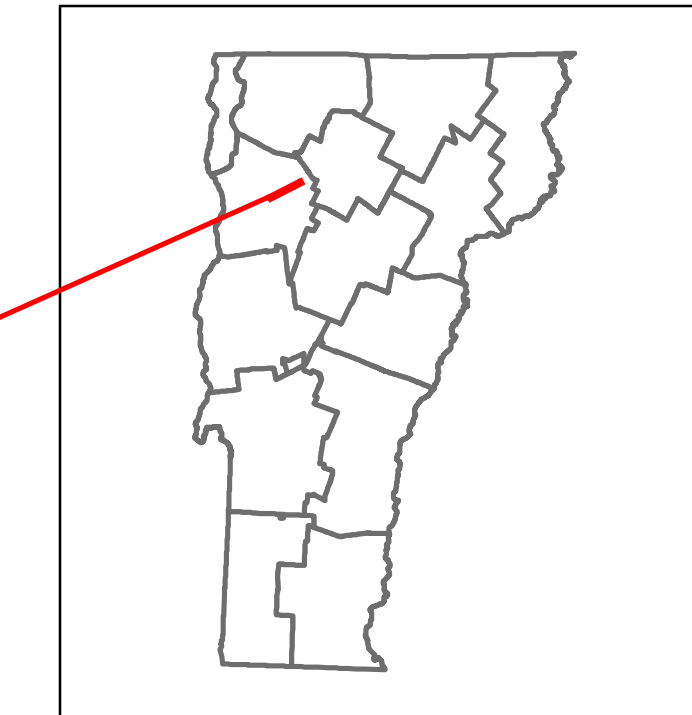


Route Log and Progress Chart


DRAFT

Please Note: Errors and Omissions May Exist.
Contact the VTrans Mapping Section with questions or concerns.

DISTRICT	TOWN	ROUTE
5	JERICHO	VT-15



Year	Section 1	Section 2	Section 3	Section 4
2022	9256	8449	7894	7681
2021	9276	8374	10527	7348
2020	8517	7688	9395	6701
2019	10055	9077	11092	7911
2018	10100	9200	11200	8000



STRUCTURE DESCRIPTIONS

Bridge 6A:
Culvert - 1969
Structure No. 300030006A04091
Length: 6'
Under Clearance: 6.0'
Weight Limit: 0
Facility Carried: VT 15
Structure Type: CGMPP
Features Intersected: BROOK
Inspection Date: 11/2022
Maintenance: State

Bridge 7:
Girder and floorbeam system - 1929
Structure No. 20003000704092
Length: 93'
Height: 100.0'
Width: 28.0'
Weight Limit: 0
Facility Carried: VT 15 ML
Structure Type: RIVETED 2 GIRDER
Features Intersected: BROWNS RIVER
Surface: Bituminous
Inspection Date: 5/2023
Maintenance/Ownership: State

Bridge 8:
Culvert - 1969
Structure No. 30003000804091
Length: 7'
Under Clearance: 5.0'
Weight Limit: 0
Facility Carried: VT 15
Structure Type: CGMPPA
Features Intersected: BROOK
Inspection Date: 11/2021
Maintenance: State

Bridge 9:
Culvert - 2018
Structure No. 30003000904091
Length: 12'
Under Clearance: 30.0'
Weight Limit: 0
Facility Carried: VT 15
Structure Type: RC BOX
Features Intersected: BROOK
Inspection Date: 11/2021
Maintenance: State

Bridge 10:
Stringer/multi-beam or girder - 1982
Structure No. 20003001004092
Length: 87'
Height: 100.0'
Width: 38.0'
Weight Limit: 0
Facility Carried: VT 15 ML
Structure Type: ROLLED BEAM
Features Intersected: BROWNS RIVER
Surface: Bituminous
Inspection Date: 5/2023
Maintenance/Ownership: State

Historic Projects Unknown, Bituminous Concrete, Retreatment, Bituminous Macadam, Resurface, Cold Plane and Plant Mix, Bituminous Mix, Bituminous Concrete, Skiny Mix, Concrete, Bituminous Seal, Gravel, Reclaimed Base and Bituminous Concrete, Surface Treated Gravel, Reclaimed Base and Bituminous Concrete	Functional Class 1 - Interstate System, 2 - Other Freeways and Expressways, 3 - Principal Arterial, 4 - Minor Arterial, 5 - Major Collector, 6 - Minor Collector	Curves Left, Right, Grades, grade up, grade down	Traffic Counters Continuous (CTC), Weigh-In-Motion (WIM), Short-Term, Scheduled, Short-Term, Unscheduled	Crash Locations Fatal, Injury, Property Damage Only, Unknown Crash Type, High Crash Locations (HCL's)	Mileage by Functional Class By Sheet 030-1 3 - Other Principal Arterial, 030-1 4 - Minor Arterial, 3.240, 0.547	Mileage by Town By Sheet JERICHO - V015-0409, 3.787 of 3.787	DISTRICT 5	TOWN JERICHO	Date: 09/28/23	ROUTE VT-15 ETE mileage: 10.247 to 14.034
Page Total Mileage: 3.787 mi						Page Total Mileage: 3.787 mi				

For More Information Contact - Vermont Agency of Transportation, Policy, Planning and Intermodal Development Division - Mapping Section, 219 North Main Street, Barre, VT 05641 Telephone: 802-828-2600.