

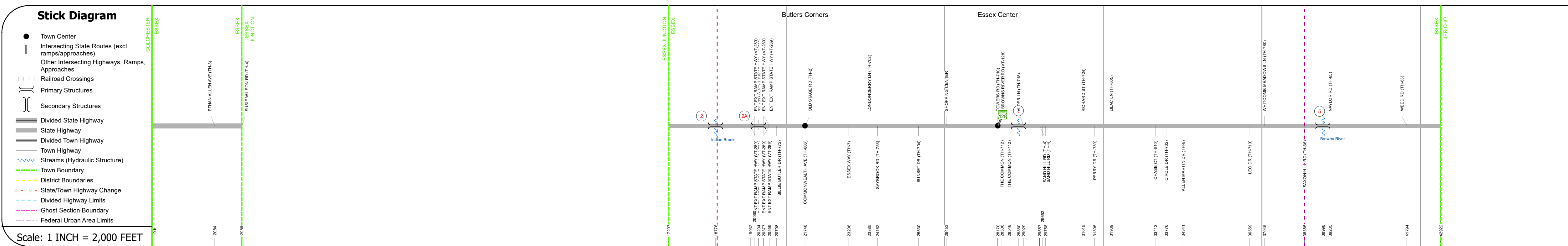
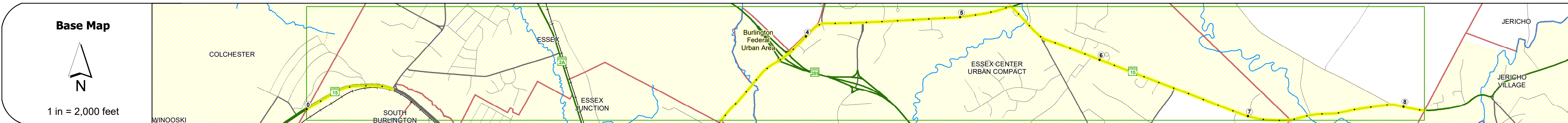
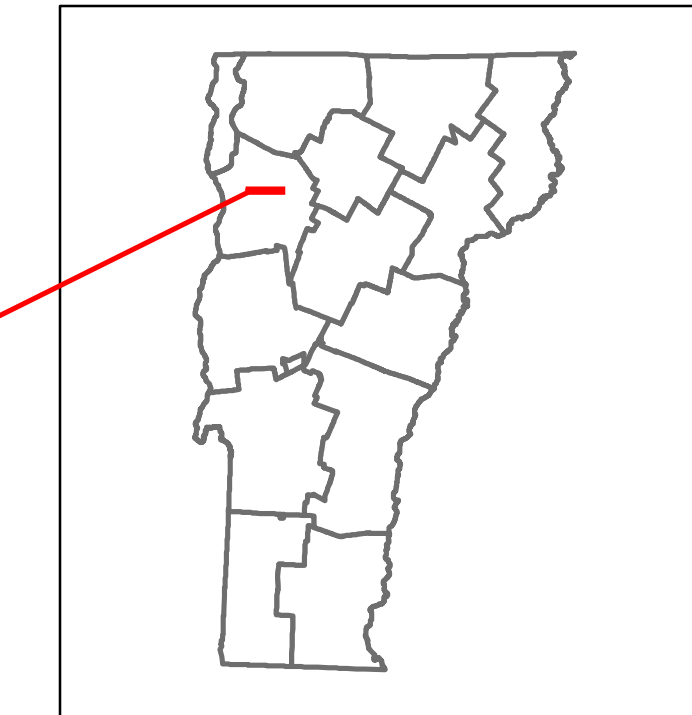


# Route Log and Progress Chart

**DRAFT**

Please Note: Errors and Omissions May Exist.  
Contact the VTrans Mapping Section with questions or concerns.

DISTRICT	TOWN	ROUTE
5	ESSEX	VT-15



## STRUCTURE DESCRIPTIONS

**Bridge 2:**  
Culvert - 1919  
Structure No. 30003000204061  
Length: 12'  
Under Clearance: 6.0'  
Weight Limit: 0  
Facility Carried: VT 15  
Structure Type: RC BOX  
Features Intersected: INDIAN BROOK  
Inspection Date: 11/2022  
Maintenance: State

**Bridge 2A:**  
Stringer/multi-beam or girder - 1993  
Structure No. 200030002A04062  
Length: 152'  
Height: 100.0'  
Width: 61.0'  
Under Clearance: 16.0'  
Weight Limit: 0  
Facility Carried: VT 15 ML  
Structure Type: WELDED GIRDER  
Features Intersected: VT 15 OVER VT 289  
Surface: Bituminous  
Inspection Date: 5/2023  
Maintenance/Ownership: State

<b>Road Widths</b>	Travellane: 22, 33 Roadway: 42 Lane Count: 2 Base: Two 2 1/2" Phen. Max. Cr. Sl. Subbase: 2 1/2" Gravel	24, 28, 40, 57, 60, 49, 48, 46, 43, 44, 42, 38, 31, 50, 49, 45, 44, 31, 24, 43, 45, 30, 28, 30, 36, 2, 30, 31, 32, 31, 30, 34
<b>Curves</b>	4	3, 5, 2, 11, 34, 7, 3.3, 3, 10, 5
<b>Grades</b>		+5.9, -4.6A, +3.8A, +7.0
<b>Guardrails</b>		
<b>Rumblestrips</b>		
<b>Historic Projects</b>	2010: STP 030-120 1963: U 030-13 1918: US & State Military Res	1983: PB 033-1(B) 0205, STP 030-117R 1990: HMA 2407 1984: FECC F 030-112S 1981: FR 030-111S 1983: U UC 030-105S 1971: Unknown 1972: Unknown 1981: FR 030-111S 1999: STP 046R(1)S 1999: STP 046R(1)S 1993: MA 518B3 1993: NBI E-88-D 1998: STP 030-1-0559
<b>Maintenance Garage</b>		District 5 - DMF Maintenance Colchester Garage
<b>Speed Zone</b>	25	40, 35, 40
<b>Functional Class</b>	3	3
<b>National Highway System</b>		
<b>Limited Access Highway</b>		
<b>Customer Service Level</b>	Arterial Highway	Arterial Highway
<b>Traffic Counters</b>	30408835W/0408840-W	303030408864S/30408870E-0688WE 30408870-W DS 3030408873E 3040408875-S ES5X90 ES5X58
<b>AADT</b>	2022: 21519, 23059 2021: 22770, 24480 2020: 20321, 21847 2019: 24691, 26546 2018: 25000	17051, 13412, 15981, 16370, 14886, 13202, 10136 25261, 19831, 17511, 16224, 15675, 13084, 10046 22544, 17698, 15628, 14095, 13989 27393, 21504, 18989, 17126, 16997, 0, 0 10800, 20600, 27600, 17100, 13400, 10100
<b>Crash Locations</b>	(Incomplete) 2023, 2022, 2021, 2020, 2019	HCL Section No. 608, 705, 706

<b>Historic Projects</b>	<b>Functional Class</b>	<b>Curves</b>	<b>Grades</b>	<b>Traffic Counters</b>	<b>Crash Locations</b>	<b>Mileage by Functional Class By Sheet</b>	<b>Mileage by Town By Sheet</b>	<b>DISTRICT</b>	<b>TOWN</b>	<b>Date: 09/28/23</b>	<b>ROUTE</b>
Unknown, Bituminous Concrete, Retreatment, Resurface, Bituminous Mix, Skiny Mix, Bituminous Seal	1- Interstate System, 2- Other, 3- Principal Arterial, 4- Minor Arterial, 5- Major Collector, 6- Minor Collector	Left, Right, (degrees)	Surface Treated, Gravel, Plant Mix, Reclaimed Base and Bituminous Concrete, Concrete	Continuous (CTC), Weigh-In-Motion (WIM), Short-Term, Scheduled, Short-Term, Unscheduled	Fatal, Injury, Property Damage Only, Unknown Crash Type	030-1 3 - Other Principal Arterial 5.436	ESSEX - V015-0406 5.436 of 5.436	5	ESSEX	1 of 1 TWN mileage: 0.0 to 5.436	VT-15 ETE mileage: 2.118 to 2.684, 5.377 to 10.247
						<b>Page Total Mileage: 5.436 mi</b>	<b>Page Total Mileage: 5.436 mi</b>				

For More Information Contact - Vermont Agency of Transportation, Policy, Planning and Intermodal Development Division - Mapping Section, 219 North Main Street, Barre, VT 05641 Telephone: 802-828-2600.