Route Log and Progress Chart

DRAFT

Please Note: Errors and Omissions May Exist.
Contact the VTrans Mapping Section with questions or concerns.

DISTRICT	TOWN	ROUTE
7	WALDEN	VT-15

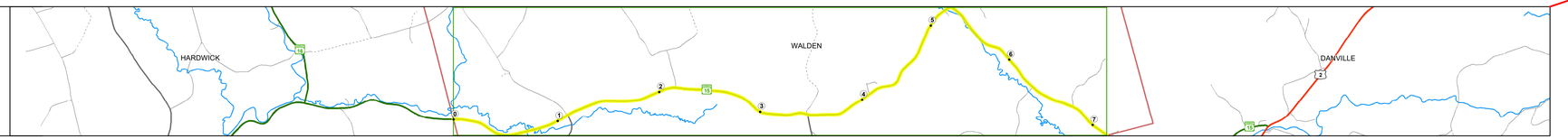

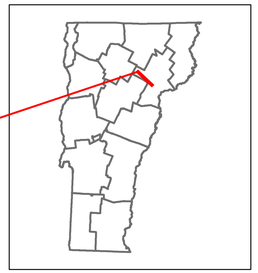

VERMONT 15

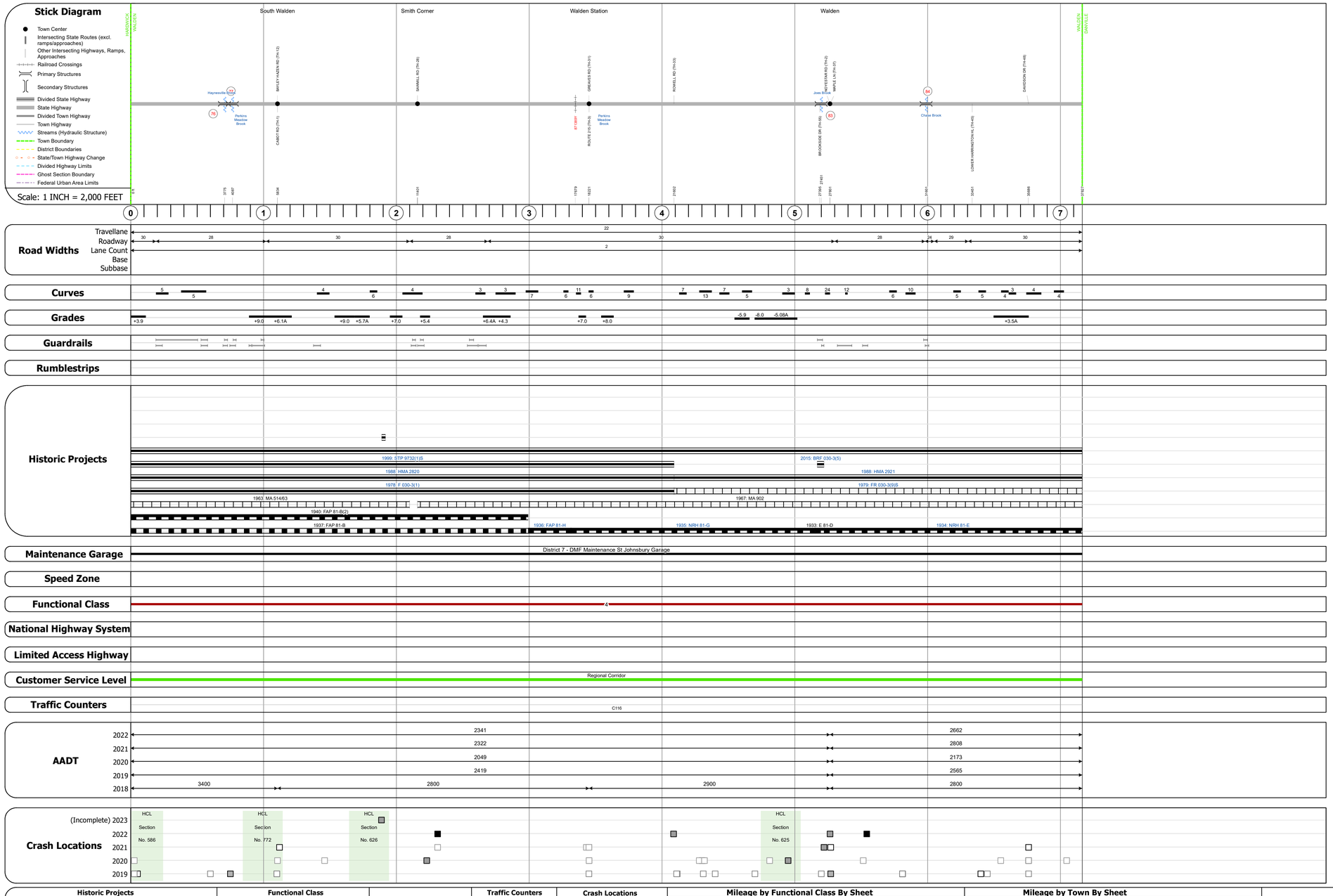

STRUCTURE DESCRIPTIONS

Bridge 76:
Culvert - 1918
Structure No. 300030007603151
Length: 8'
Under Clearance: 6.0'
Weight Limit: 0
Facility Carried: VT15
Structure Type: RC BOX
Features Intersected: BROOK
Inspection Date: 11/2021
Maintenance: State

Bridge 77:
Culvert - 1919
Structure No. 300030007703151
Length: 16'
Under Clearance: 4.0'
Weight Limit: 0
Facility Carried: VT15
Structure Type: RC BOX
Features Intersected: PERKINS MEADOW BROOK
Inspection Date: 11/2021
Maintenance: State

Bridge 83:
Tee Beam - 2015
Structure No. 200030008303152
Length: 58'
Height: 100.0'
Width: 31.0'
Weight Limit: 0
Facility Carried: VT 15 ML
Structure Type: PRESTRESS NEXT BEAM
Features Intersected: JOES BROOK
Surface: Bituminous
Inspection Date: 7/2021
Maintenance/Ownership: State

Bridge 84:
Slab - 1932
Structure No. 300030008403151
Length: 16'
Width: 25.0'
Under Clearance: 9.0'
Weight Limit: 0
Facility Carried: VT15
Structure Type: CONCRETE SLAB
Features Intersected: CHASE BROOK
Surface: Bituminous
Inspection Date: 11/2021
Maintenance: State

Historic Projects: Unknown; Retreatment; Resurface; Bituminous Mix; Skinny Mix; Bituminous Seal; Bituminous Concrete; Bituminous Macadam; Cold Plane and Bituminous Concrete; Concrete; Gravel; Surface Treated Gravel; Plant Mix; Reclaimed Base and Bituminous Concrete

Indicated plans available - http://vtransmap01.aot.state.vt.us/rp/dpr/Diwebstore/

Functional Class: 1 - Interstate System; 2 - Other Freeways and Expressways; 3 - Principal Arterial; 4 - Minor Arterial; 5 - Major Collector; 6 - Minor Collector

Speed Zones: 25, 30, 35, 40, 45, 50, 55, 60, 65

Curves: Left, Right (degrees)

Grades: grade up, grade down (percent)

Road Widths (ft)

Traffic Counters: Continuous (CTC); Weigh-In-Motion (WIM); Short-Term, Scheduled; Short-Term, Unscheduled (counter ID)

AADT (AADT)

Crash Locations: Fatal; Injury; Property Damage Only; Unknown Crash Type

High Crash Locations (HCL's) Sections (& Intersections)

HCL No.	
1 - 100 (1 - 10)	201 - 300 (21 - 30)
101 - 200 (11 - 20)	301 - 400 (31 - 40)
	401 - 800 (41 - 113)

Mileage by Functional Class By Sheet

030-3	4 - Minor Arterial	7.164

Page Total Mileage: 7.164 mi

Mileage by Town By Sheet

WALDEN - V015-0315	7.164 of 7.164

Page Total Mileage: 7.164 mi

DISTRICT	TOWN	Date: 09/28/23	ROUTE
7	WALDEN	1 of 1 TWN mileage: 0.0 to 7.164	VT-15 ETE mileage: 59.976 to 67.14

For More Information Contact - Vermont Agency of Transportation, Policy, Planning and Intermodal Development Division - Mapping Section, 219 North Main Street, Barre, VT 05641 Telephone: 802-828-2600.