

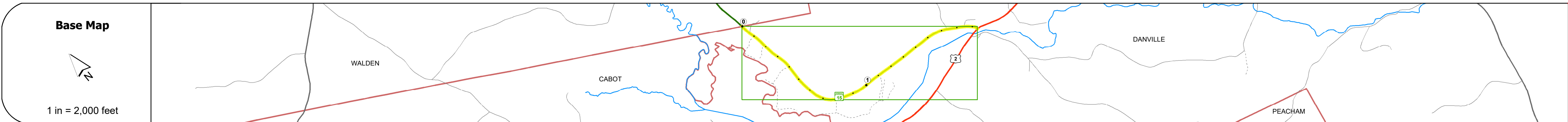
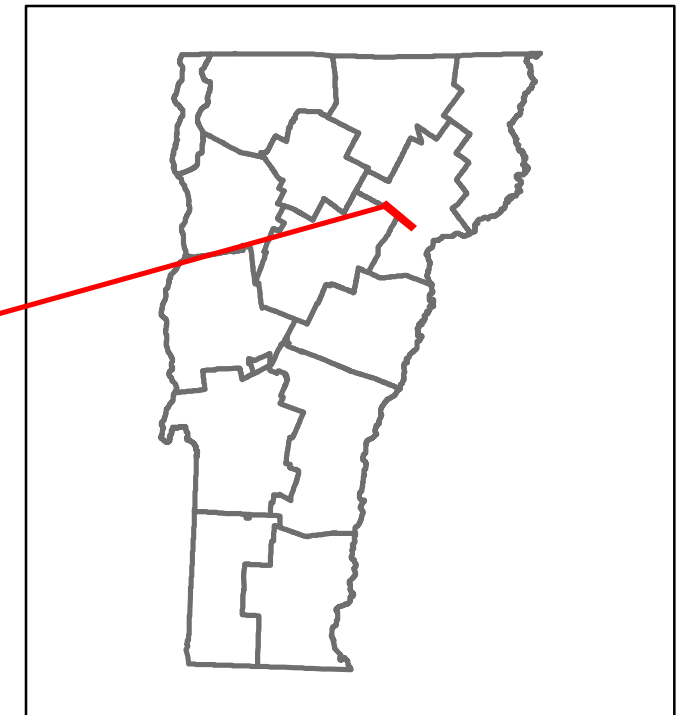


Route Log and Progress Chart

DRAFT


Please Note: Errors and Omissions May Exist.
Contact the VTrans Mapping Section with questions or concerns.

DISTRICT	TOWN	ROUTE
7	DANVILLE	VT-15



STRUCTURE DESCRIPTIONS

Road Widths	Travellane: 22 Roadway: 30 Lane Count: 2 Base: Subbase:
-------------	---



Grades	
--------	--

Guardrails	
------------	--

Rumblestrips	
--------------	--

Historic Projects	<ul style="list-style-type: none"> 1988: HMA 202-1 1979: FR 000-3000 1987: MA 902 1934: NRH 81-E 1934: E 81-C 1933: SP 81-M
-------------------	---

Maintenance Garage	District 7 - DMF Maintenance St. Johnsbury Garage
--------------------	---

Speed Zone	35
------------	----

Functional Class	4
------------------	---

National Highway System	
-------------------------	--

Limited Access Highway	
------------------------	--

Customer Service Level	Regional Corridor
------------------------	-------------------

Traffic Counters	C117
------------------	------

AADT	2022: 2830 2021: 2808 2020: 2173 2019: 2565 2018: 2800
------	--

Crash Locations	(Incomplete) 2023 2022: 1 2021: 1 2020: 1 2019: 1
-----------------	---

Historic Projects Unknown, Retreatment, Resurface, Bituminous Mix, Skiny Mix, Bituminous Seal, Surface Treated Gravel, Plant Mix, Reclaimed Base and Bituminous Concrete	Functional Class 1- Interstate System, 2- Other Freeways and Expressways, 3- Principal Arterial, 4- Minor Arterial, 5- Major Collector, 6- Minor Collector	Curves Left, Right, Grades (up/down)	Traffic Counters Continuous (CTC), Weigh-In-Motion (WIM), Short-Term, Scheduled, Short-Term, Unscheduled	Crash Locations Fatal, Injury, Property Damage Only, Unknown Crash Type, High Crash Locations (HCL's)	Mileage by Functional Class By Sheet 030-3 4 - Minor Arterial 1.837	Mileage by Town By Sheet DANVILLE - V015-0303 1.837 of 1.837	DISTRICT 7	TOWN DANVILLE	Date: 09/28/23	ROUTE VT-15 ETE mileage: 67.14 to 68.977
Page Total Mileage: 1.837 mi						Page Total Mileage: 1.837 mi				

For More Information Contact - Vermont Agency of Transportation, Policy, Planning and Intermodal Development Division - Mapping Section, 219 North Main Street, Barre, VT 05641 Telephone: 802-828-2600.