Route Log and Progress Chart

DRAFT

Please Note: Errors and Omissions May Exist.
Contact the VTrans Mapping Section with questions or concerns.

DISTRICT	TOWN	ROUTE
4	SHARON	VT-14

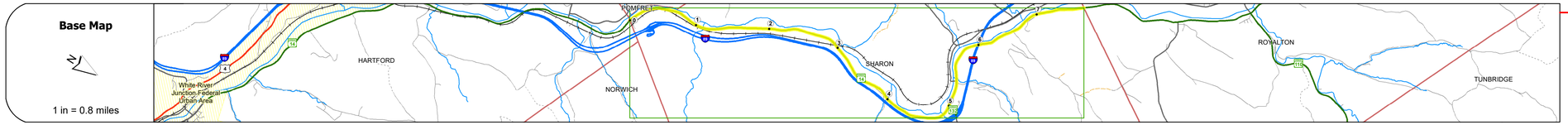

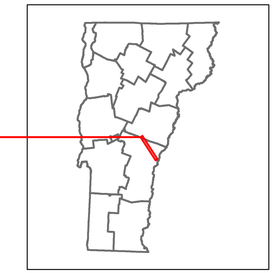

VERMONT 14

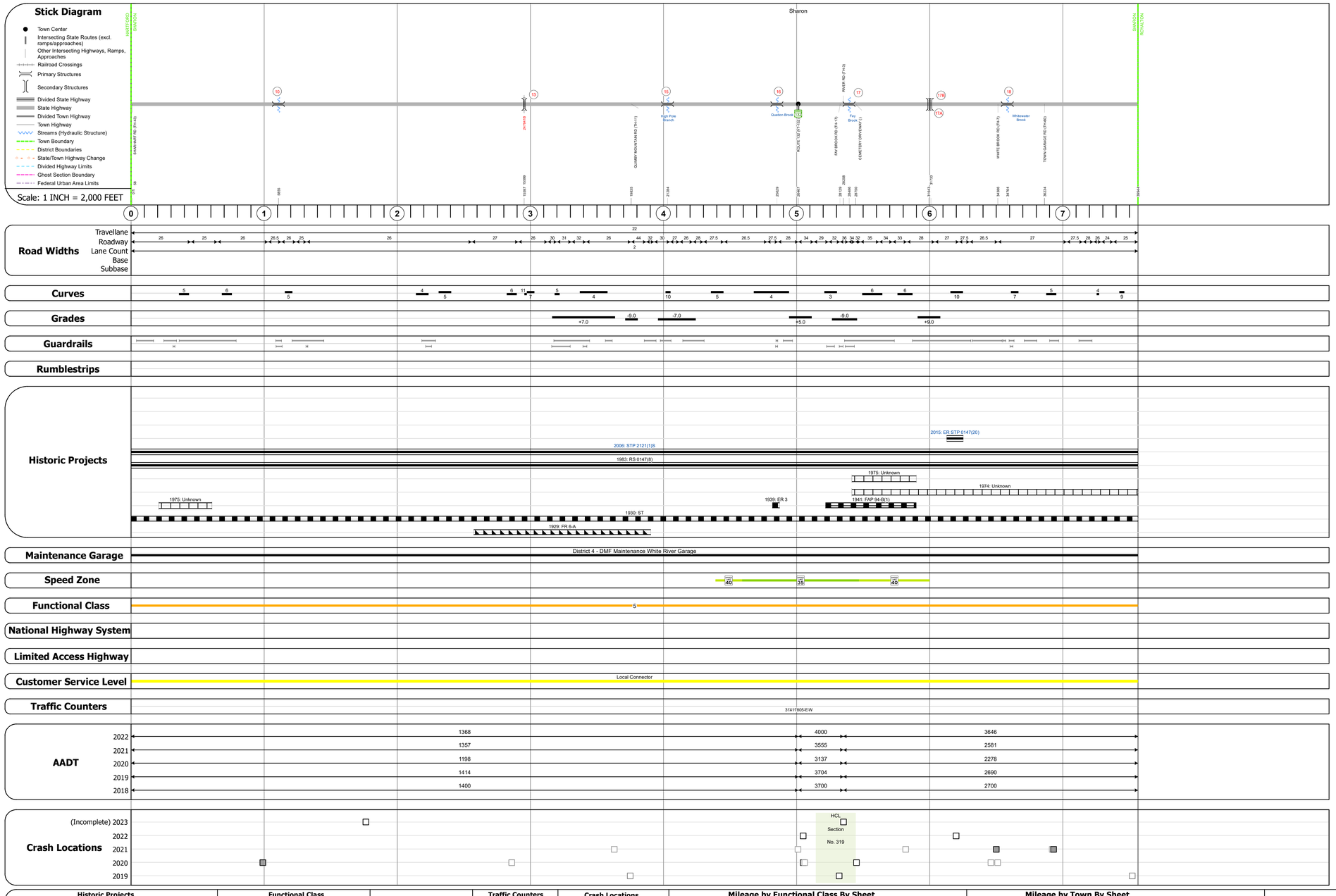

STRUCTURE DESCRIPTIONS

Bridge 10:
Culvert - 1928
Structure No. 300147001014171
Length: 16'
Under Clearance: 14.0'
Weight Limit: 0
Facility Carried: VT14
Structure Type: RC BOX
Features Intersected: MITCHELL BROOK
Inspection Date: 11/2021
Maintenance: State

Bridge 13:
Girder and floorbeam system - 1928
Structure No. 200147001314172
Length: 49'
Weight Limit: 0
Facility Carried: RAILROAD
Structure Type: RIVETED 2 GIRDER
Features Intersected: N.E.C.R.R. OVER VT 14

Bridge 15:
Culvert - 1968
Structure No. 300147001514171
Length: 10'
Under Clearance: 1000.0'
Weight Limit: 0
Facility Carried: VT14
Structure Type: CGMPP ALUM SLEEVE
Features Intersected: HIGH POLE BRANCH
Inspection Date: 11/2021
Maintenance: State

Bridge 16:
Culvert - 1939
Structure No. 300147001614171
Length: 14'
Under Clearance: 12.0'
Weight Limit: 0
Facility Carried: VT14
Structure Type: RC BOX
Features Intersected: QUATION BROOK
Inspection Date: 11/2021
Maintenance: State

Bridge 17:
Culvert - 1941
Structure No. 300147001714171
Length: 10'
Under Clearance: 8.0'
Weight Limit: 0
Facility Carried: VT14
Structure Type: RC BOX
Features Intersected: FAY BROOK
Inspection Date: 11/2021
Maintenance: State

Unknown 17A:
Unknown
Structure No. 200089017S14172
Structure Type: Unknown

Unknown 17B:
Unknown
Structure No. 200089017N14172
Structure Type: Unknown

Bridge 18:
Slab - 1941
Structure No. 300147001814171
Length: 11'
Width: 30.0'
Under Clearance: 6.0'
Weight Limit: 0
Facility Carried: VT14
Structure Type: CONC ENC STL BM/SLAB
Features Intersected: BROOK
Surface: Bituminous
Inspection Date: 11/2021
Maintenance: State

Historic Projects

Unknown, Retreatment, Resurface, Bituminous Mix, Skinny Mix, Bituminous Seal, Bituminous Concrete, Bituminous Macadam, Cold Plane and Bituminous Concrete, Concrete, Gravel, Surface Treated Gravel, Plant Mix, Reclaimed Base and Bituminous Concrete

Indicated plans available - http://vtransmap01.act.state.vt.us/rp/dpr/Diwebstore/

Functional Class

1 - Interstate System; 2 - Other Freeways and Expressways; 3 - Principal Arterial; 4 - Minor Arterial; 5 - Major Collector; 6 - Minor Collector

Speed Zones

25, 30, 35, 40, 45, 50, 55, 60, 65

Curves / Grades / Road Widths

Curves (degrees): Left, Right
Grades (percent): grade up, grade down
Road Widths (ft)

Traffic Counters

Continuous (CTC); Weigh-In-Motion (WIM); Short-Term, Scheduled; Short-Term, Unscheduled (counter ID)

AADT (AADT)

Crash Locations

Fatal; Injury; Property Damage Only; Unknown Crash Type

High Crash Locations (HCL's) Sections (& Intersections)

HCL No.	
1 - 100 (1 - 10)	201 - 300 (21 - 30)
101 - 200 (11 - 20)	301 - 400 (31 - 40)
	401 - 800 (41 - 113)

Mileage by Functional Class By Sheet

0147	5 - Major Collector	7.565

Page Total Mileage: 7.565 mi

Mileage by Town By Sheet

SHARON - V014-1417		7.565 of 7.565

Page Total Mileage: 7.565 mi

DISTRICT	TOWN	Date: 09/28/23	ROUTE
4	SHARON	1 of 1 TWN mileage: 0.0 to 7.565	VT-14 ETE mileage: 7.856 to 15.421