
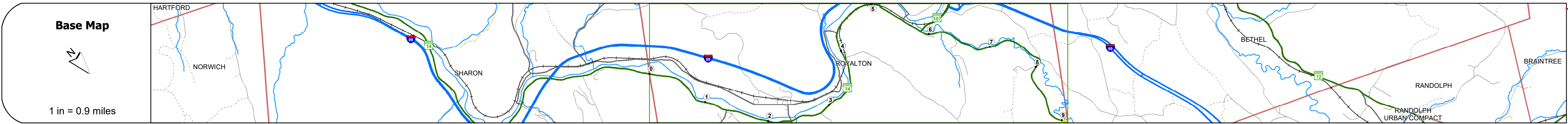
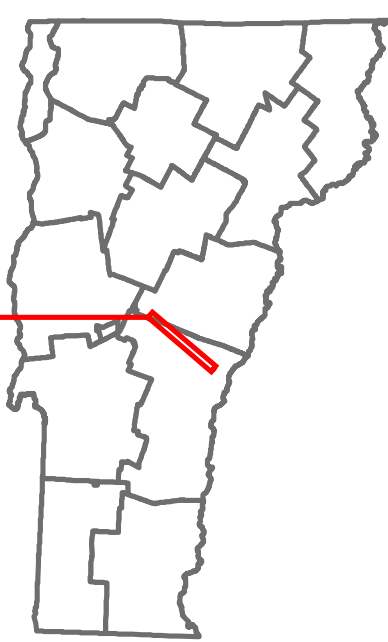




Route Log and Progress Chart

**DRAFT**  
Please Note: Errors and Omissions May Exist.  
Contact the VTrans Mapping Section with questions or concerns.

DISTRICT	TOWN	ROUTE
4	ROYALTON	VT-14



Road Widths	Travellane	Roadway	Lane Count	Base	Subbase
	22	28	2		

Curves	
--------	--

Grades	
--------	--

Guardrails	
------------	--

Rumblestrips	
--------------	--

Historic Projects	
-------------------	--

Maintenance Garage	
--------------------	--

Speed Zone	
------------	--

Functional Class	5
------------------	---

National Highway System	
-------------------------	--

Limited Access Highway	
------------------------	--

Customer Service Level	
------------------------	--

Traffic Counters	
------------------	--

AADT	2024 1422 2023 1408 2022 1396 2021 1153 2020 1018
------	---

Crash Locations	(Incomplete) 2025 2024 2023 2022 2021
-----------------	---

STRUCTURE DESCRIPTIONS

Unknown

Retreatment

Resurface

Bituminous Mix

Skinny Mix

Bituminous Seal

Bituminous Concrete

Cold Plane and Bituminous Concrete

Concrete

Gravel

Plant Mix

Reclaimed Base and Bituminous Concrete

Surface Treated

Gravel

1 - Interstate System

2 - Other

3 - Principal Arterial

4 - Minor Arterial

5 - Major Collector

6 - Minor Collector

Speed Zones

25 30 35 40 45 50 55 60 65

Curves

Grades

Road Widths

Traffic Counters

AADT

Crash Locations

High Crash Locations (HCL's)

Mileage by Functional Class By Sheet

Mileage by Town By Sheet

DISTRICT

TOWN

Date: 11/22/25

ROUTE

4

ROYALTON

2 of 2

ETE mileage: 24.421 to 24.521