

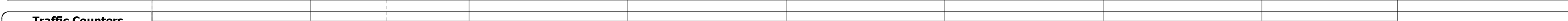





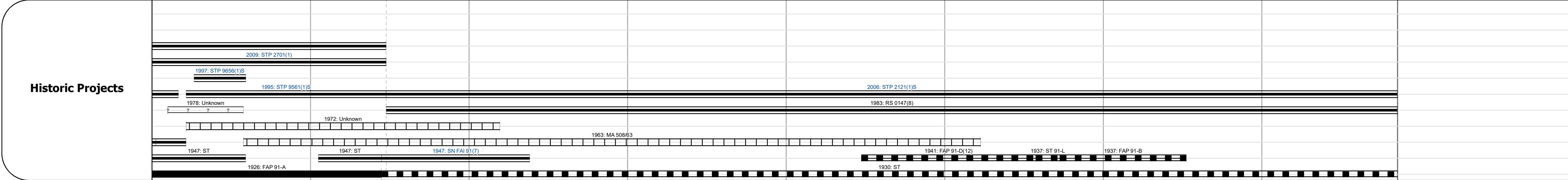

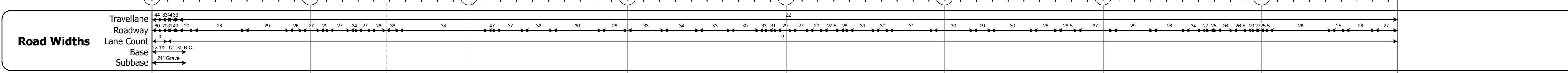
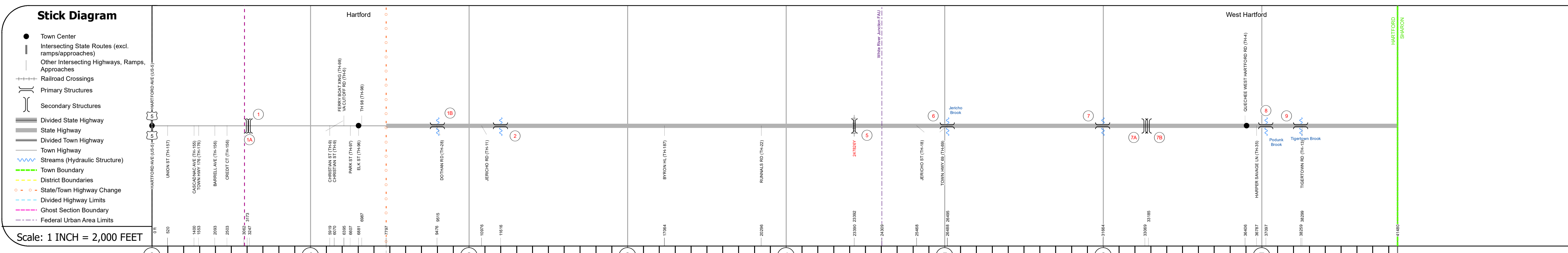
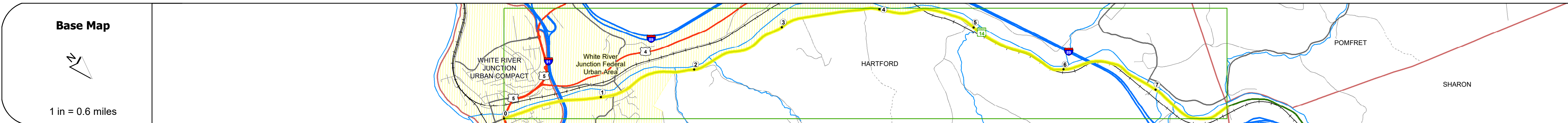
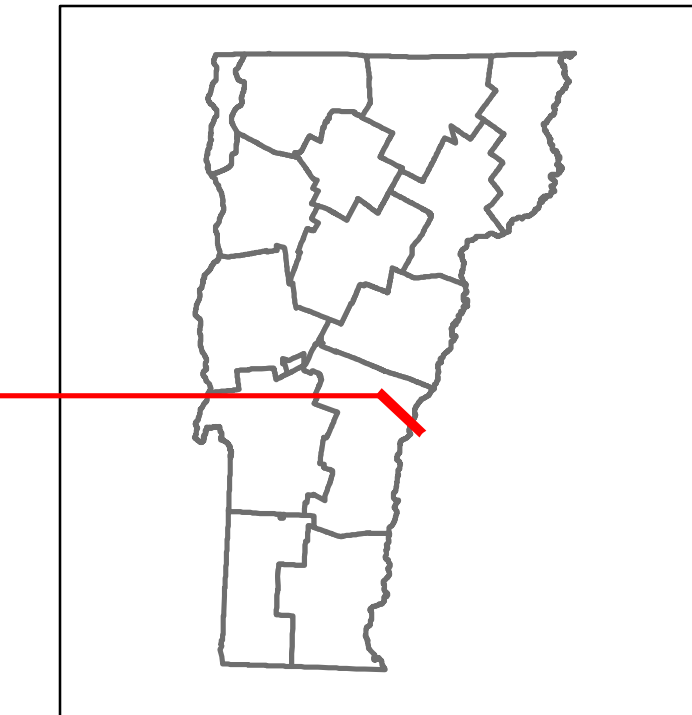


# Route Log and Progress Chart

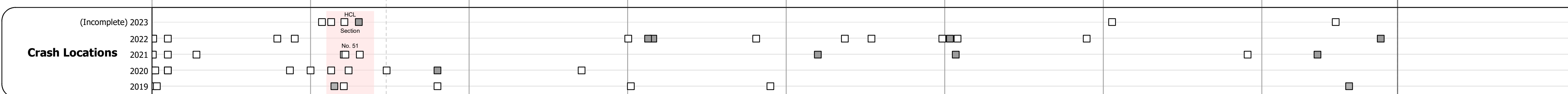
**DRAFT**

Please Note: Errors and Omissions May Exist.  
Contact the VTrans Mapping Section with questions or concerns.

DISTRICT	TOWN	ROUTE
4	HARTFORD	VT-14



Year	Station 0+00	Station 1+00	Station 2+00	Station 3+00	Station 4+00	Station 5+00	Station 6+00	Station 7+00
2022	2595				2595			2141
2021	1742				2582			2582
2020	1555				2215			2279
2019	1890				2691			2691
2018	4400	3600	2800	2900		2700		2400



### STRUCTURE DESCRIPTIONS

**Unknown 1:**  
Unknown  
Structure No. 200091044N14082  
Structure Type: Unknown

**Unknown 1A:**  
Unknown  
Structure No. 200091044S14082  
Structure Type: Unknown

**Bridge 1B:**  
Culvert - 1943  
Structure No. 300147001B14081  
Length: 9'  
Under Clearance: 7.0'  
Weight Limit: 0  
Facility Carried: VT14  
Structure Type: RC BOX  
Features Intersected: BROOK  
Inspection Date: 11/2021  
Maintenance: State

**Bridge 2:**  
Culvert - 1947  
Structure No. 300147000214081  
Length: 12'  
Under Clearance: 6.0'  
Weight Limit: 0  
Facility Carried: VT14  
Structure Type: RC BOX  
Features Intersected: BROOK  
Inspection Date: 11/2021  
Maintenance: State

**Bridge 3:**  
Stringer/multi-beam or girder - 1935  
Structure No. 200147000514082  
Length: 658'  
Weight Limit: 0  
Facility Carried: RAILROAD  
Structure Type: RIVETED 2 GIRDER  
Features Intersected: N.E.C.R.R. OVER VT 14

**Bridge 4:**  
Culvert - 1941  
Structure No. 300147000614081  
Length: 12'  
Under Clearance: 10.0'  
Weight Limit: 0  
Facility Carried: VT14  
Structure Type: RC BOX  
Features Intersected: BROOK  
Inspection Date: 11/2021  
Maintenance: State

**Bridge 7:**  
Culvert - 1937  
Structure No. 300147000714081  
Length: 8'  
Under Clearance: 6.0'  
Weight Limit: 0  
Facility Carried: VT14  
Structure Type: RC BOX  
Features Intersected: BROOK  
Inspection Date: 11/2021  
Maintenance: State

**Unknown 7A:**  
Unknown  
Structure No. 200089011N14082  
Structure Type: Unknown

**Unknown 7B:**  
Unknown  
Structure No. 200089011S14082  
Structure Type: Unknown

**Bridge 8:**  
Culvert - 1928  
Structure No. 300147000814081  
Length: 8'  
Under Clearance: 6.0'  
Weight Limit: 0  
Facility Carried: VT14  
Structure Type: RC BOX  
Features Intersected: BROOK  
Inspection Date: 11/2021  
Maintenance: State

**Bridge 9:**  
Culvert - 1928  
Structure No. 300147000914081  
Length: 13'  
Under Clearance: 7.0'  
Weight Limit: 0  
Facility Carried: VT14  
Structure Type: RC BOX  
Features Intersected: TIGER TOWN BROOK  
Inspection Date: 11/2021  
Maintenance: State

<b>Historic Projects</b> <ul style="list-style-type: none"> <li>Unknown</li> <li>Retreatment</li> <li>Resurface</li> <li>Bituminous Mix</li> <li>Skinny Mix</li> <li>Bituminous Seal</li> </ul>	<b>Functional Class</b> <ul style="list-style-type: none"> <li>1 - Interstate System</li> <li>2 - Other</li> <li>3 - Principal Arterial</li> <li>4 - Minor Arterial</li> <li>5 - Major Collector</li> <li>6 - Minor Collector</li> </ul>	<b>Curves</b> <ul style="list-style-type: none"> <li>Left</li> <li>Right</li> </ul>	<b>Grades</b> <ul style="list-style-type: none"> <li>grade up</li> <li>grade down</li> </ul>	<b>Traffic Counters</b> <ul style="list-style-type: none"> <li>Continuous (CTC)</li> <li>Weight-In-Motion (WIM)</li> <li>Short-Term, Scheduled</li> <li>Short-Term, Unscheduled</li> </ul>	<b>Crash Locations</b> <ul style="list-style-type: none"> <li>Fatal</li> <li>Injury</li> <li>Property Damage Only</li> <li>Unknown Crash Type</li> </ul>	<b>Mileage by Functional Class By Sheet</b> 0147 5 - Major collector 7.856	<b>Mileage by Town By Sheet</b> HARTFORD - V014-1408 7.856 of 7.856	<b>DISTRICT</b> 4	<b>TOWN</b> HARTFORD	<b>Date:</b> 09/28/23	<b>ROUTE</b> VT-14 ETE mileage: 0.0 to 7.856
--	---	--	---	---	---	---	--	----------------------	-------------------------	-----------------------	--