Route Log and Progress Chart

DRAFT

Please Note: Errors and Omissions May Exist.
Contact the VTrans Mapping Section with questions or concerns.

DISTRICT	TOWN	ROUTE
6	WOODBURY	VT-14

VERMONT 14

Base Map

1 in = 0.7 miles

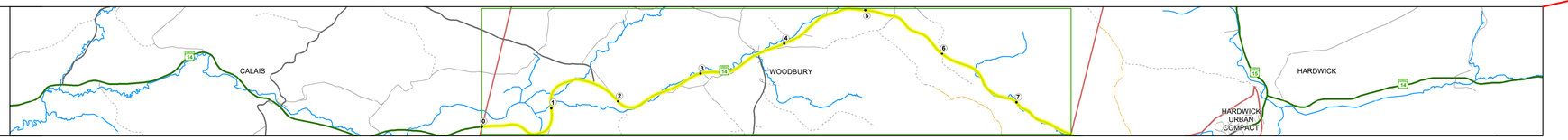

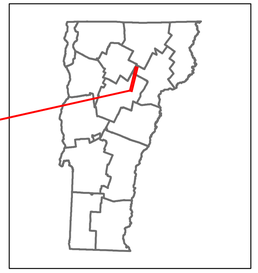

Stick Diagram

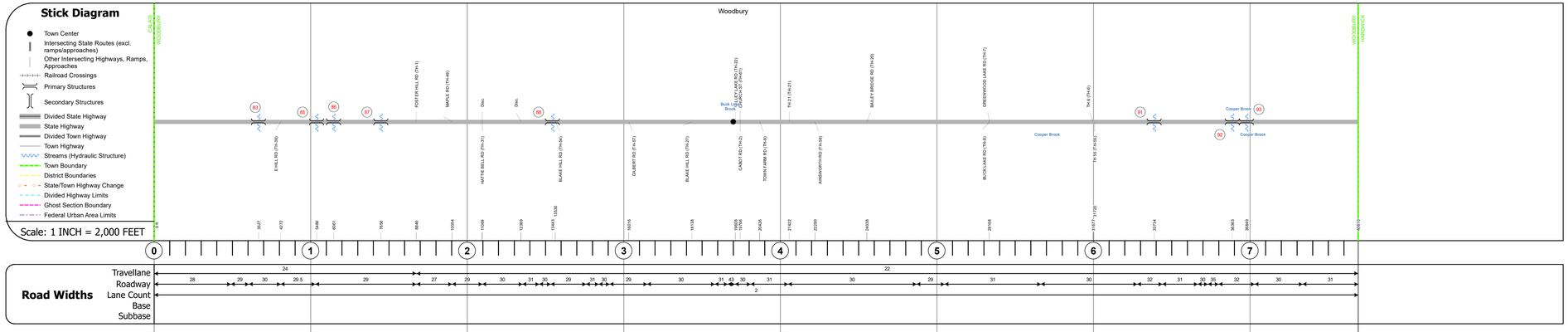

Road Widths

Curves

Grades

Guardrails

Rumblestrips

Historic Projects

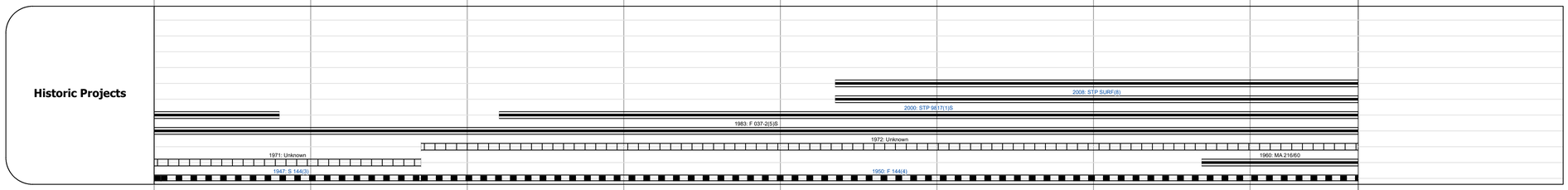

Maintenance Garage



Speed Zone



Functional Class

National Highway System

Limited Access Highway

Customer Service Level



Traffic Counters

AADT

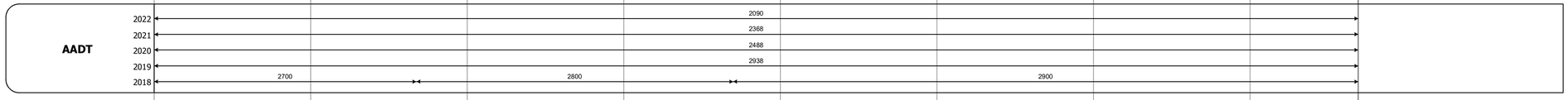

Crash Locations

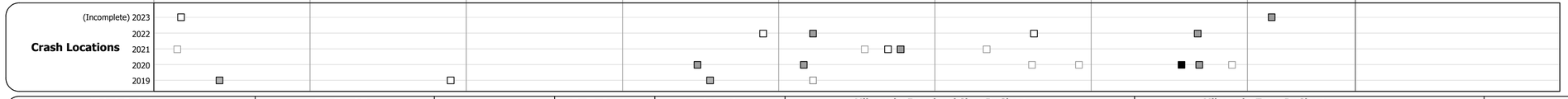

STRUCTURE DESCRIPTIONS

Bridge 83:
Culvert - 1947
Structure No. 300037008312191
Length: 8'
Under Clearance: 8.0'
Weight Limit: 0
Facility Carried: VT14
Structure Type: CGMPP
Features Intersected: BROOK
Inspection Date: 11/2021
Maintenance: State

Bridge 85:
Culvert - 1947
Structure No. 300037008512191
Length: 11'
Under Clearance: 8.0'
Weight Limit: 0
Facility Carried: VT14
Structure Type: CGMPPA
Features Intersected: BROOK
Inspection Date: 11/2021
Maintenance: State

Bridge 86:
Culvert - 1947
Structure No. 300037008612191
Length: 9'
Under Clearance: 9.0'
Weight Limit: 0
Facility Carried: VT14
Structure Type: CGMPP
Features Intersected: BROOK
Inspection Date: 11/2021
Maintenance: State

Bridge 87:
Culvert - 1947
Structure No. 300037008712191
Length: 10'
Under Clearance: 10.0'
Weight Limit: 0
Facility Carried: VT14
Structure Type: CGMPP
Features Intersected: BROOK
Inspection Date: 11/2021
Maintenance: State

Bridge 88:
Slab - 1950
Structure No. 300037008812191
Length: 14'
Width: 30.0'
Under Clearance: 5.0'
Weight Limit: 0
Facility Carried: VT14
Structure Type: CONCRETE SLAB
Features Intersected: BROOK
Surface: Bituminous
Inspection Date: 11/2021
Maintenance: State

Bridge 91:
Culvert - 1950
Structure No. 300037009112191
Length: 6'
Under Clearance: 6.0'
Weight Limit: 0
Facility Carried: VT14
Structure Type: ACCGMPP
Features Intersected: BROOK
Inspection Date: 11/2021
Maintenance: State

Bridge 92:
Culvert - 1950
Structure No. 300037009212191
Length: 7'
Under Clearance: 7.0'
Weight Limit: 0
Facility Carried: VT14
Structure Type: CGMPP
Features Intersected: COOPER BROOK
Inspection Date: 11/2021
Maintenance: State

Bridge 93:
Culvert - 1950
Structure No. 300037009312191
Length: 7'
Under Clearance: 7.0'
Weight Limit: 0
Facility Carried: VT14
Structure Type: CGMPP
Features Intersected: COOPER BROOK
Inspection Date: 11/2021
Maintenance: State

Historic Projects

Unknown
Retreatment
Resurface
Bituminous Mix
Skinny Mix
Bituminous Seal
Bituminous Concrete
Bituminous Macadam
Cold Plane and Bituminous Concrete
Concrete
Gravel
Surface Treated
Gravel
Plant Mix
Reclaimed Base and Bituminous Concrete

Indicated plans available - http://vtransmap01.act.state.vt.us/rp/dpr/Diwebstore/

Functional Class

1 - Interstate System
2 - Other Freeways and Expressways
3 - Principal Arterial
4 - Minor Arterial
5 - Major Collector
6 - Minor Collector

Speed Zones

SPEED 25, SPEED 30, SPEED 35, SPEED 40, SPEED 45, SPEED 50, SPEED 55, SPEED 60, SPEED 65

Curves

(degrees) Left, Right

Grades

(percent) grade up, grade down

Road Widths

(ft)

Traffic Counters

Continuous (CTC)
Weigh-In-Motion (WIM)
Short-Term, Scheduled
Short-Term, Unscheduled
(counter ID)

AADT
(AADT)

Crash Locations

Fatal
Injury
Property Damage Only
Unknown Crash Type

High Crash Locations (HCL's)
Sections (& Intersections)

HCL No.	
1 - 100 (1 - 10)	201 - 300 (21 - 30)
101 - 200 (11 - 20)	301 - 400 (31 - 40)
	401 - 800 (41 - 113)

Mileage by Functional Class By Sheet

037-2	4 - Minor Arterial	7.691

Page Total Mileage: 7.691 mi

Mileage by Town By Sheet

WOODBURY - V014-1219	7.691 of 7.691

Page Total Mileage: 7.691 mi

DISTRICT	TOWN	Date: 09/28/23	ROUTE
6	WOODBURY	1 of 1 TWN mileage: 0.0 to 7.691	VT-14 ETE mileage: 65.487 to 73.178