







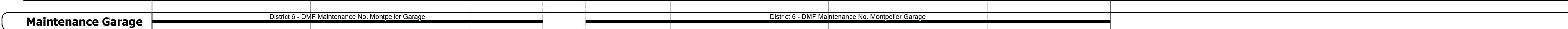
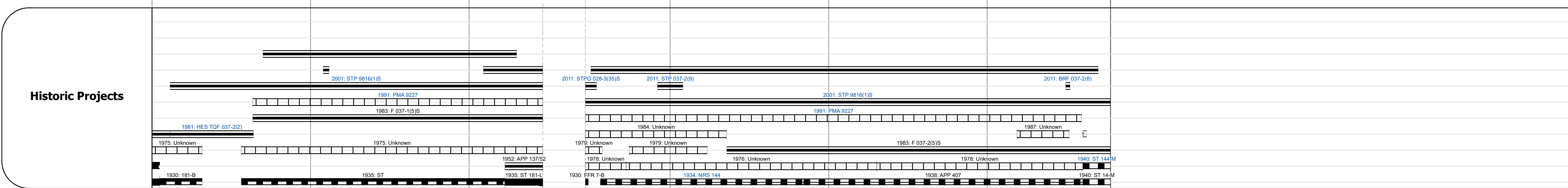



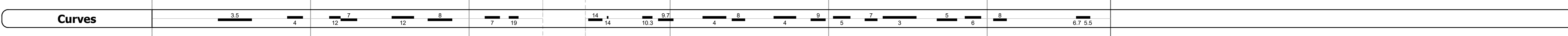
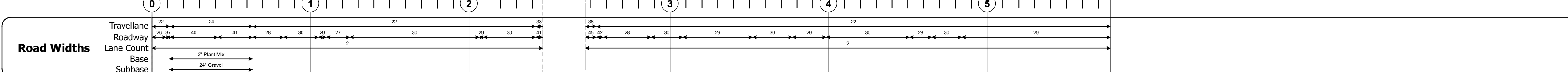

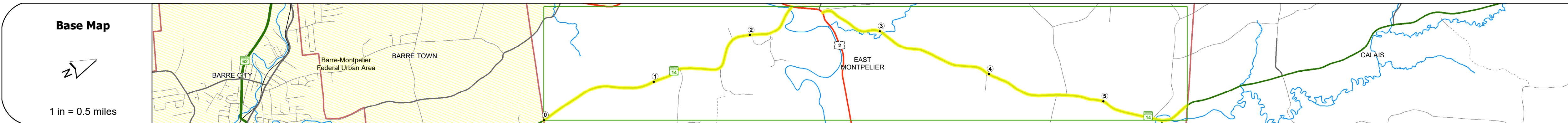
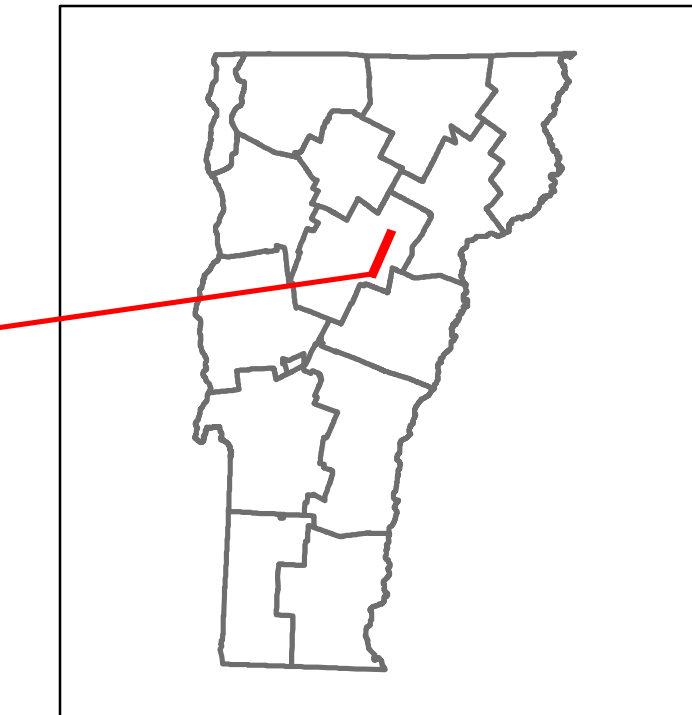


Route Log and Progress Chart

DRAFT

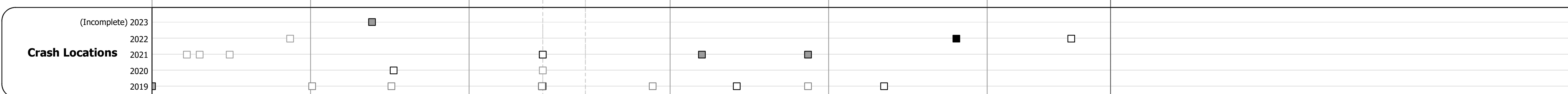
Please Note: Errors and Omissions May Exist.
Contact the VTrans Mapping Section with questions or concerns.

DISTRICT	TOWN	ROUTE
6	EAST MONTPELIER	VT-14



AADT

Year	Section 1	Section 2	Section 3	Section 4
2022	3778	3752	3463	3014
2021	4692	3719	2921	2909
2020	4187	3449	3434	3434
2019	4943	3400	3600	3600
2018	5600			



STRUCTURE DESCRIPTIONS

Bridge 68:
Stringer/multi-beam or girder - 2018
Structure No. 200037006812072
Length: 152'
Height: 100.0'
Width: 46.0'
Weight Limit: 0
Facility Carried: VT 14 ML
Structure Type: 3 SP CONT WLD GIRDER
Features Intersected: WINOOSKI RIVER
Surface: Bituminous
Inspection Date: 6/2021
Maintenance/Ownership: State

Bridge 69:
Slab - 2010
Structure No. 200037006912072
Length: 34'
Height: 100.0'
Width: 30.0'
Weight Limit: 0
Facility Carried: VT 14 ML
Structure Type: CONCRETE SLAB
Features Intersected: SODOM POND BROOK
Surface: Bituminous
Inspection Date: 6/2021
Maintenance/Ownership: State

Bridge 71:
Stringer/multi-beam or girder - 2011
Structure No. 200037007112072
Length: 64'
Height: 100.0'
Width: 31.0'
Weight Limit: 0
Facility Carried: VT 14 ML
Structure Type: ROLLED BEAM
Features Intersected: KINGSBURY BRANCH
Surface: Bituminous
Inspection Date: 6/2021
Maintenance/Ownership: State

Bridge 72:
Stringer/multi-beam or girder - 1947
Structure No. 200037007212072
Length: 84'
Height: 100.0'
Width: 33.0'
Weight Limit: 0
Facility Carried: VT 14 ML
Structure Type: ROLLED BEAM
Features Intersected: NORTH MONTPELIER POND
Surface: Bituminous
Inspection Date: 6/2021
Maintenance/Ownership: State

<p>Historic Projects</p> <ul style="list-style-type: none"> Unknown Retreatment Resurface Bituminous Mix Skinny Mix Bituminous Seal <p>Surface Treated</p> <ul style="list-style-type: none"> Gravel Cold Plane and Reclaimed Base and Bituminous Concrete <p>Speed Zones</p>	<p>Functional Class</p> <ul style="list-style-type: none"> 1 - Interstate System 2 - Other Freeways and Expressways 3 - Principal Arterial 4 - Minor Arterial 5 - Major Collector 6 - Minor Collector <p>Curves</p> <ul style="list-style-type: none"> Left (clockwise) Right (counter-clockwise) <p>Grades</p> <ul style="list-style-type: none"> up down <p>Road Widths</p>	<p>Traffic Counters</p> <ul style="list-style-type: none"> Continuous (CTC) Weight-In-Motion (WIM) Short-Term, Scheduled Short-Term, Unscheduled <p>Crash Locations</p> <ul style="list-style-type: none"> Fatal Injury Property Damage Only Unknown Crash Type <p>High Crash Locations (HCL's)</p> <p>Sections (& Intersections)</p> <ul style="list-style-type: none"> 1 - 100 (1 - 10) 101 - 200 (11 - 20) 201 - 300 (21 - 30) 301 - 400 (31 - 40) 401 - 800 (41 - 113) 	<p>Mileage by Functional Class By Sheet</p> <table border="1"> <tr> <td>037-2 4 - Minor Arterial</td> <td>3.313</td> </tr> <tr> <td>037-1 4 - Minor Arterial</td> <td>2.465</td> </tr> </table> <p>Page Total Mileage: 5.778 mi</p>	037-2 4 - Minor Arterial	3.313	037-1 4 - Minor Arterial	2.465	<p>Mileage by Town By Sheet</p> <table border="1"> <tr> <td>EAST MONTPELIER - V014-1207</td> <td>5.778 of 5.778</td> </tr> <tr> <td>Ghost Section - (US-2, MM 2.733 to 3.001)</td> <td></td> </tr> </table> <p>Page Total Mileage: 5.778 mi</p>	EAST MONTPELIER - V014-1207	5.778 of 5.778	Ghost Section - (US-2, MM 2.733 to 3.001)		<p>DISTRICT</p> <p>6</p>	<p>TOWN</p> <p>EAST MONTPELIER</p>	<p>Date: 09/28/23</p>	<p>ROUTE</p> <p>VT-14</p> <p>ETE mileage: 52.807 to 58.585</p>
			037-2 4 - Minor Arterial	3.313												
037-1 4 - Minor Arterial	2.465															
EAST MONTPELIER - V014-1207	5.778 of 5.778															
Ghost Section - (US-2, MM 2.733 to 3.001)																
<p>1 of 1</p> <p>TWN mileage: 0.0 to 5.778</p>		<p>ROUTE</p> <p>VT-14</p>														

For More Information Contact - Vermont Agency of Transportation, Policy, Planning and Intermodal Development Division - Mapping Section, 219 North Main Street, Barre, VT 05641 Telephone: 802-828-2600.