

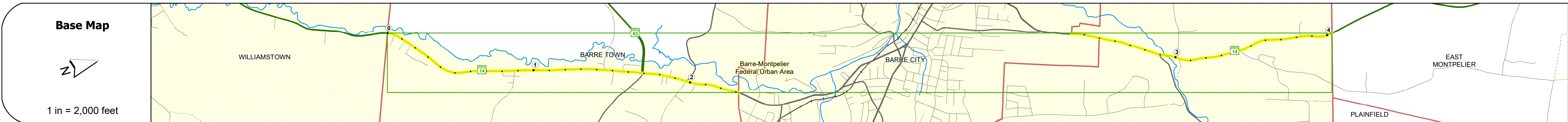
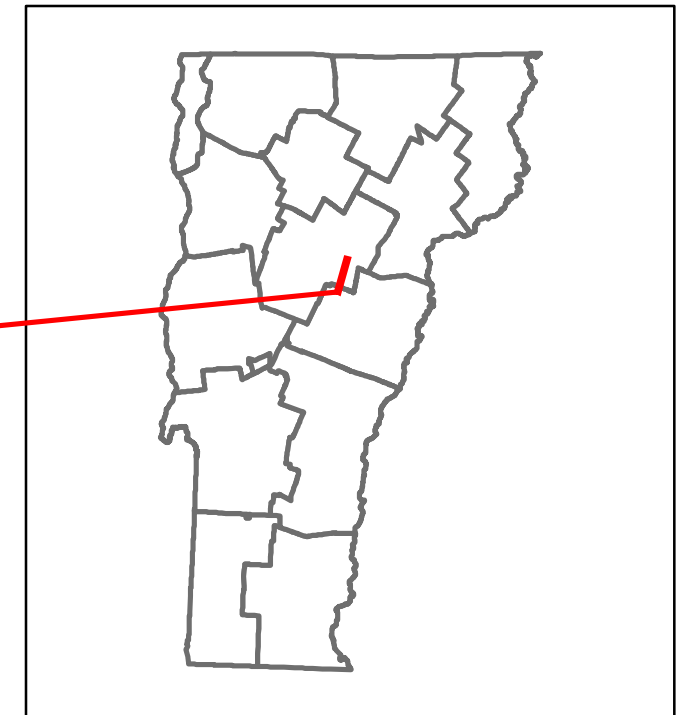


Route Log and Progress Chart

DRAFT

Please Note: Errors and Omissions May Exist.
Contact the VTrans Mapping Section with questions or concerns.

DISTRICT	TOWN	ROUTE
6	BARRE TOWN	VT-14




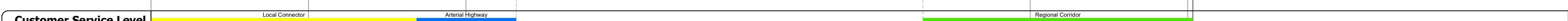










STRUCTURE DESCRIPTIONS

Bridge 64:
Slab - 1923
Structure No. 300147006412021
Length: 11'
Width: 30.0'
Under Clearance: 4.0'
Weight Limit: 0
Facility Carried: VT14
Structure Type: CONCRETE SLAB
Features Intersected: BROOK
Surface: Bituminous
Inspection Date: 11/2021
Maintenance: State


Bridge 65A:
Culvert - 1919
Structure No. 300147065A12021
Length: 6'
Under Clearance: 6.0'
Weight Limit: 0
Facility Carried: VT14
Structure Type: ACCGMPP
Features Intersected: BROOK
Inspection Date: 11/2021
Maintenance: State

Bridge 65B:
Culvert - 2014
Structure No. 300147065B12021
Length: 7'
Under Clearance: 5.0'
Weight Limit: 0
Facility Carried: VT14
Structure Type: SEGMENTAL RC BOX
Features Intersected: BROOK
Inspection Date: 11/2021
Maintenance: State

Bridge 67:
Culvert - 1979
Structure No. 200037006712022
Length: 23'
Height: 100.0'
Weight Limit: 0
Facility Carried: VT 14 ML
Structure Type: CGMPPA
Features Intersected: GUNNERS BROOK
Inspection Date: 6/2021
Maintenance/Ownership: State



Year	Section 304	Section 73	Section 241
2022	3154	5804	8516
2021	3126	6708	8492
2020	2870	5987	7579
2019	3389	7068	9209
2018	3400	8300	10800



Historic Projects Unknown, Retreatment, Resurface, Bituminous Mix, Skiny Mix, Bituminous Seal, Surface Treated, Gravel, Plant Mix, Reclaimed Base and Bituminous Concrete, Concrete	Functional Class 1 - Interstate, 2 - Other, 3 - Principal Arterial, 4 - Minor Arterial, 5 - Major Collector, 6 - Minor Collector	Curves Left, Right, Grades (down, up, grade down)	Traffic Counters Continuous (CTC), Injury, Unknown Crash Type, Short-Term, Scheduled, Short-Term, Unscheduled	Crash Locations Fatal, Injury, Property Damage Only, Unknown Crash Type, High Crash Locations (HCL's)	Mileage by Functional Class By Sheet 037-1 4 - Minor Arterial, 0147 5 - Major Collector, 2.347, 1.686	Mileage by Town By Sheet BARRE TOWN - V014-1202, 4.033 of 4.033	DISTRICT 6	TOWN BARRE TOWN	Date: 09/28/23	ROUTE VT-14 ETE mileage: 46.676 to 48.995, 51.578 to 53.292
Page Total Mileage: 4.033 mi								1 of 1 TWN mileage: 0.0 to 4.033	ROUTE VT-14	

For More Information Contact - Vermont Agency of Transportation, Policy, Planning and Intermodal Development Division - Mapping Section, 219 North Main Street, Barre, VT 05641 Telephone: 802-828-2600.