

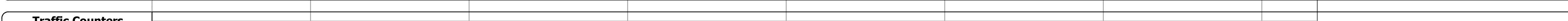



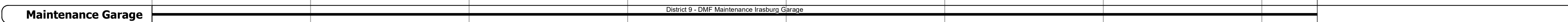
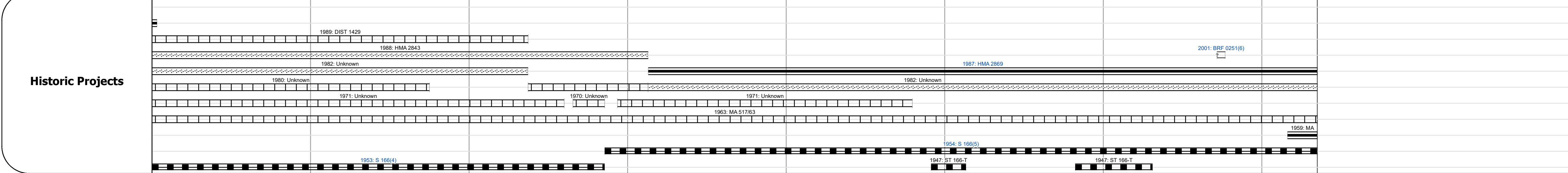
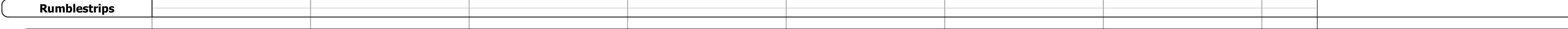


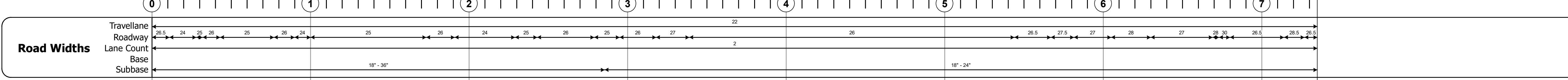
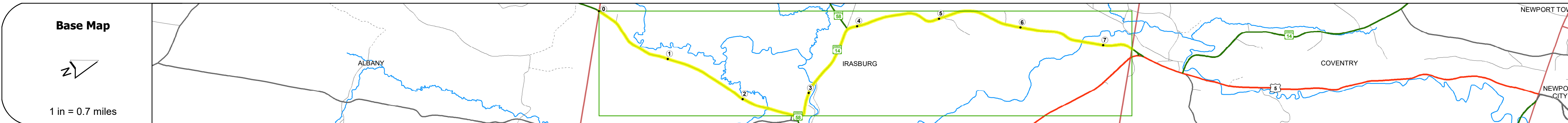
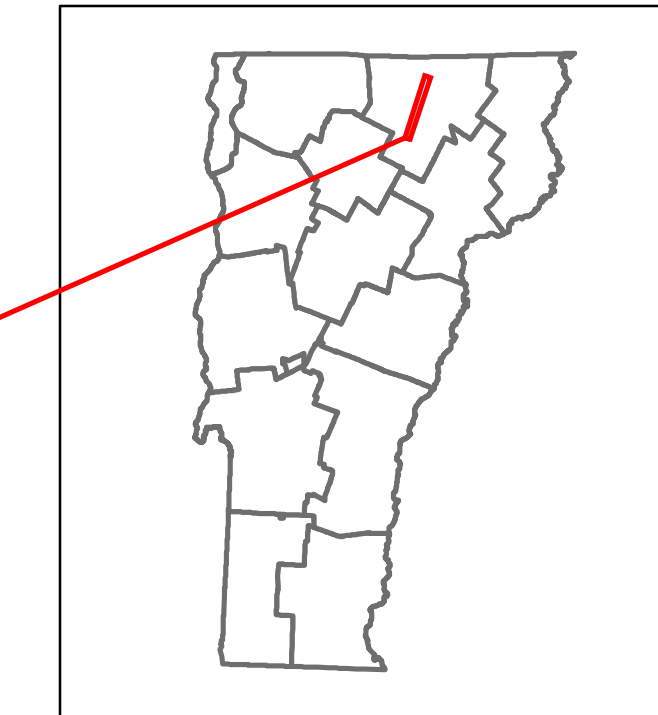


# Route Log and Progress Chart

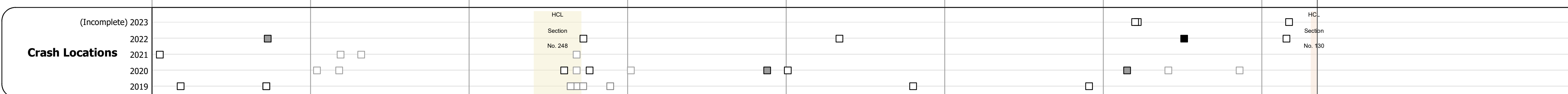
**DRAFT**

Please Note: Errors and Omissions May Exist.  
Contact the VTrans Mapping Section with questions or concerns.

DISTRICT	TOWN	ROUTE
9	IRASBURG	VT-14



Year	ADT	ADT	ADT	ADT	ADT	ADT	ADT
2022	1306	1306	1306	1306	1306	1306	1306
2021	1296	1296	1296	1296	1296	1296	1296
2020	1144	1144	1144	1144	1144	1144	1144
2019	1351	1351	1351	1351	1351	1351	1351
2018	2200	2200	2200	2200	2200	2200	2200



## STRUCTURE DESCRIPTIONS

<p><b>Bridge 120:</b> Culvert - 1953 Structure No. 300251012010111 Length: 7' Under Clearance: 6.0' Weight Limit: 0 Facility Carried: VT14 Structure Type: RC PIPE Features Intersected: CATTLE PASS Inspection Date: 11/2021 Maintenance: State</p>
<p><b>Bridge 122:</b> Culvert - 1953 Structure No. 300251012210111 Length: 7' Under Clearance: 6.0' Weight Limit: 0 Facility Carried: VT14 Structure Type: RC PIPE Features Intersected: CATTLE PASS Inspection Date: 11/2021 Maintenance: State</p>
<p><b>Bridge 123:</b> Stringer/multi-beam or girder - 1938 Structure No. 200251012310112 Length: 84' Height: 100.0' Width: 25.0' Weight Limit: 0 Facility Carried: VT 14 ML Structure Type: ROLLED BEAM Features Intersected: LORDS CREEK Surface: Bituminous Inspection Date: 6/2021 Maintenance/Ownership: State</p>
<p><b>Bridge 124:</b> Stringer/multi-beam or girder - 1939 Structure No. 200251012410112 Length: 85' Height: 100.0' Width: 26.0' Weight Limit: 0 Facility Carried: VT 14 ML Structure Type: ROLLED BEAM Features Intersected: BLACK RIVER Surface: Bituminous Inspection Date: 6/2021 Maintenance/Ownership: State</p>
<p><b>Bridge 125:</b> Culvert - 1954 Structure No. 300251012510111 Length: 7' Under Clearance: 6.0' Weight Limit: 0 Facility Carried: VT14 Structure Type: RC PIPE Features Intersected: CATTLE PASS Inspection Date: 11/2021 Maintenance: State</p>
<p><b>Bridge 125A:</b> Culvert - 1919 Structure No. 300251125A10111 Length: 7' Under Clearance: 6.0' Weight Limit: 0 Facility Carried: VT14 Structure Type: RC PIPE Features Intersected: CATTLE PASS Inspection Date: 11/2021 Maintenance: State</p>
<p><b>Bridge 125B:</b> Culvert - 1919 Structure No. 300251125B10111 Length: 7' Under Clearance: 1.0' Weight Limit: 0 Facility Carried: VT14 Structure Type: RC PIPE Features Intersected: CATTLE PASS Inspection Date: 11/2021 Maintenance: State</p>
<p><b>Bridge 128:</b> Culvert - 1954 Structure No. 300251012810111 Length: 7' Under Clearance: 4.0' Weight Limit: 0 Facility Carried: VT14 Structure Type: RC PIPE Features Intersected: CATTLE PASS Inspection Date: 11/2021 Maintenance: State</p>
<p><b>Bridge 129:</b> Stringer/multi-beam or girder - 2001 Structure No. 200251012910112 Length: 136' Height: 100.0' Width: 28.0' Weight Limit: 0 Facility Carried: VT 14 ML Structure Type: WELDED PLATE GIRDER Features Intersected: BLACK RIVER Surface: Bituminous Inspection Date: 6/2021 Maintenance/Ownership: State</p>

<p><b>Historic Projects</b></p> <ul style="list-style-type: none"> <li>Unknown</li> <li>Retreatment</li> <li>Resurface</li> <li>Bituminous Mix</li> <li>Skippy Mix</li> <li>Bituminous Seal</li> </ul>	<p><b>Functional Class</b></p> <ul style="list-style-type: none"> <li>1 - Interstate System</li> <li>2 - Other Freeways and Expressways</li> <li>3 - Principal Arterial</li> <li>4 - Minor Arterial</li> <li>5 - Major Collector</li> <li>6 - Minor Collector</li> </ul>	<p><b>Curves</b></p> <ul style="list-style-type: none"> <li>Left</li> <li>Right</li> </ul>	<p><b>Grades</b></p> <ul style="list-style-type: none"> <li>Special grade up</li> <li>Special grade down</li> </ul>	<p><b>Traffic Counters</b></p> <ul style="list-style-type: none"> <li>Continuous (CTC)</li> <li>Weight-In-Motion (WIM)</li> <li>Short-Term, Scheduled</li> <li>Short-Term, Unscheduled</li> </ul>	<p><b>Crash Locations</b></p> <ul style="list-style-type: none"> <li>Fatal</li> <li>Injury</li> <li>Property Damage Only</li> <li>Unknown Crash Type</li> </ul>	<p><b>Mileage by Functional Class By Sheet</b></p> <p>0251 5 - Major collector 7.350</p>	<p><b>Mileage by Town By Sheet</b></p> <p>IRASBURG - V014-1011 7.35 of 7.35</p>	<p><b>DISTRICT</b></p> <p>9</p>	<p><b>TOWN</b></p> <p>IRASBURG</p>	<p><b>Date:</b> 09/28/23</p>	<p><b>ROUTE</b></p> <p>VT-14</p> <p>ETE mileage: 95.793 to 103.143</p>
--	--	--	---	---	---	--	---	---------------------------------	------------------------------------	------------------------------	--