Route Log and Progress Chart

DRAFT

Please Note: Errors and Omissions May Exist.
Contact the VTrans Mapping Section with questions or concerns.

DISTRICT	TOWN	ROUTE
9	ALBANY	VT-14

VERMONT 14

Base Map

1 in = 0.5 miles

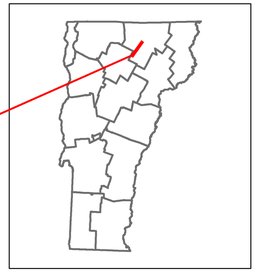

Stick Diagram

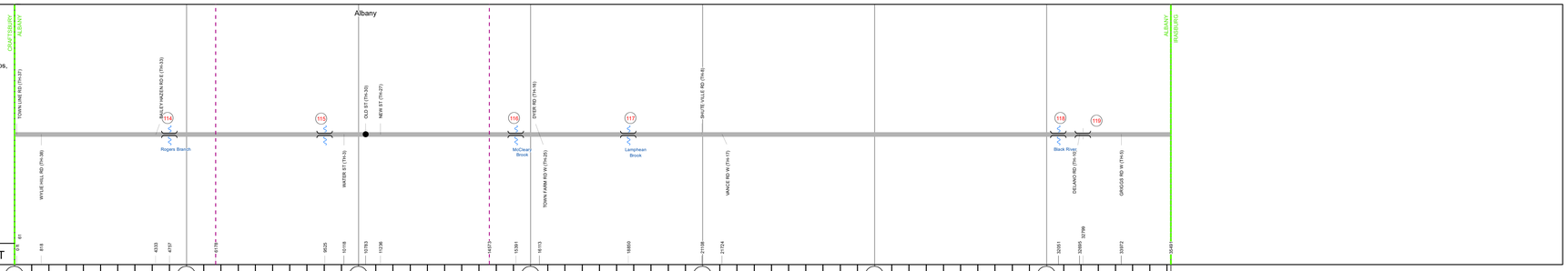

Road Widths



Curves

Grades

Guardrails

Rumblestrips



Historic Projects

Maintenance Garage

District 9 - DMF Maintenance Irasburg Garage

Speed Zone



Functional Class

5

National Highway System

Limited Access Highway

Customer Service Level

Local Connector

Traffic Counters

P110

AADT



Crash Locations

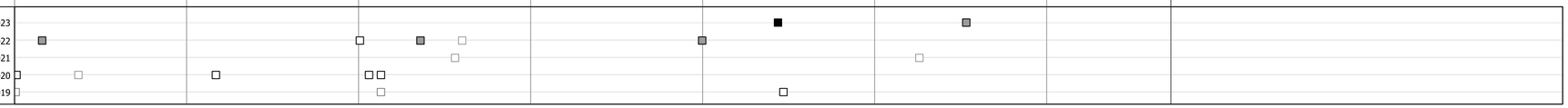

STRUCTURE DESCRIPTIONS

Bridge 114:
Culvert - 1957
Structure No. 300251011410011
Length: 16'
Under Clearance: 6.0'
Weight Limit: 0
Facility Carried: VT14
Structure Type: TWIN ACCGMPP
Features Intersected: ROGERS BRANCH
Inspection Date: 11/2021
Maintenance: State

Bridge 115:
Culvert - 1957
Structure No. 300251011510011
Length: 6'
Under Clearance: 6.0'
Weight Limit: 0
Facility Carried: VT14
Structure Type: ACCGMPP HALF SLEEVE
Features Intersected: SHALNEY BRANCH
Inspection Date: 11/2021
Maintenance: State

Bridge 116:
Slab - 1925
Structure No. 300251011610011
Length: 19'
Width: 30.0'
Under Clearance: 5.0'
Weight Limit: 0
Facility Carried: VT14
Structure Type: CONCRETE SLAB
Features Intersected: MC CLEARY BROOK
Surface: Bituminous
Inspection Date: 11/2021
Maintenance: State

Bridge 117:
Culvert - 1955
Structure No. 300251011710011
Length: 32'
Under Clearance: 6.0'
Weight Limit: 0
Facility Carried: VT14
Structure Type: TWIN CGMPPA
Features Intersected: LAMPHEAN BROOK
Inspection Date: 11/2021
Maintenance: State

Bridge 118:
Stringer/multi-beam or girder - 1956
Structure No. 300251011810012
Length: 89'
Height: 100.0'
Width: 29.0'
Weight Limit: 0
Facility Carried: VT 14 ML
Structure Type: ROLLED BEAM
Features Intersected: BLACK RIVER
Surface: Bituminous
Inspection Date: 6/2021
Maintenance/Ownership: State

Bridge 119:
Culvert - 1956
Structure No. 300251011910011
Length: 7'
Under Clearance: 6.0'
Weight Limit: 0
Facility Carried: VT14
Structure Type: RC PIPE
Features Intersected: CATTLE PASS
Inspection Date: 11/2021
Maintenance: State

Historic Projects

Unknown, Retreatment, Resurface, Bituminous Mix, Skinny Mix, Bituminous Seal, Bituminous Concrete, Bituminous Macadam, Cold Plane and Bituminous Concrete, Concrete, Gravel, Surface Treated Gravel, Plant Mix, Reclaimed Base and Bituminous Concrete

Indicated plans available - http://vtransmap01.aot.state.vt.us/rp/dpr/Diwebstore/

Functional Class

1 - Interstate System, 2 - Other Freeways and Expressways, 3 - Principal Arterial, 4 - Minor Arterial, 5 - Major Collector, 6 - Minor Collector

Speed Zones

25, 30, 35, 40, 45, 50, 55, 60, 65

Curves

Left, Right (degrees)

Grades

grade up, grade down (percent)

Road Widths

(ft)

Traffic Counters

Continuous (CTC)
Weigh-In-Motion (WIM)
Short-Term, Scheduled
Short-Term, Unscheduled
(counter ID)

AADT

(AADT)

Crash Locations

Fatal, Injury, Property Damage Only, Unknown Crash Type

High Crash Locations (HCL's)

Sections (& Intersections)

HCL No.	
1 - 100 (1 - 10)	201 - 300 (21 - 30)
101 - 200 (11 - 20)	301 - 400 (31 - 40)
	401 - 800 (41 - 113)

Mileage by Functional Class By Sheet

0251	5 - Major Collector	6.722

Page Total Mileage: 6.722 mi

Mileage by Town By Sheet

ALBANY - V014-1001		6.722 of 6.722

Page Total Mileage: 6.722 mi

DISTRICT	TOWN	Date: 09/28/23	ROUTE
9	ALBANY	1 of 1 TWN mileage: 0.0 to 6.722	VT-14 ETE mileage: 89.071 to 95.793

For More Information Contact - Vermont Agency of Transportation, Policy, Planning and Intermodal Development Division - Mapping Section, 219 North Main Street, Barre, VT 05641 Telephone: 802-828-2600.