

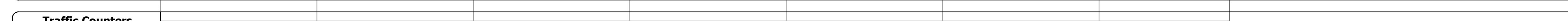



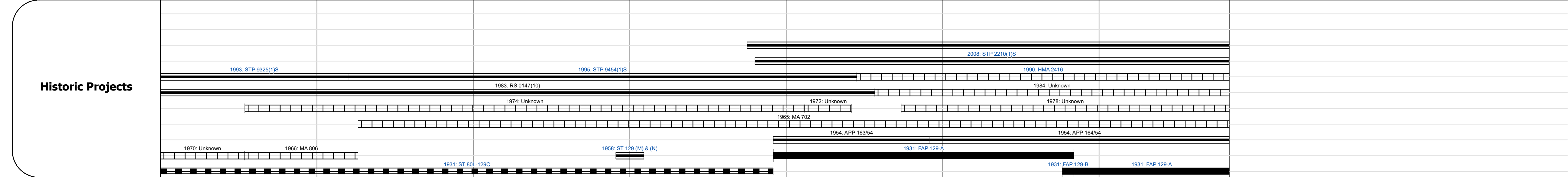


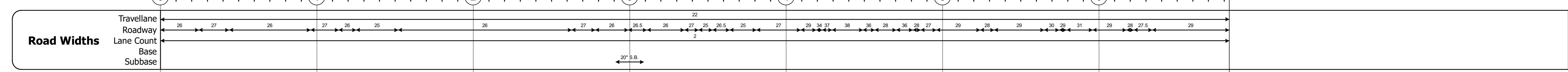
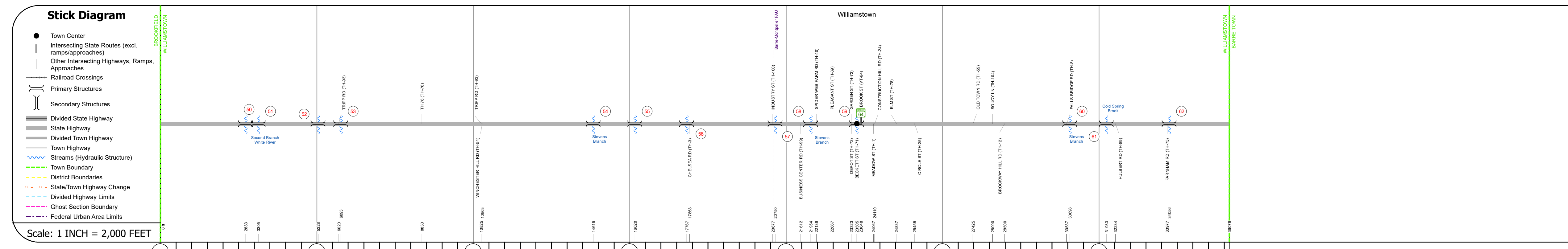
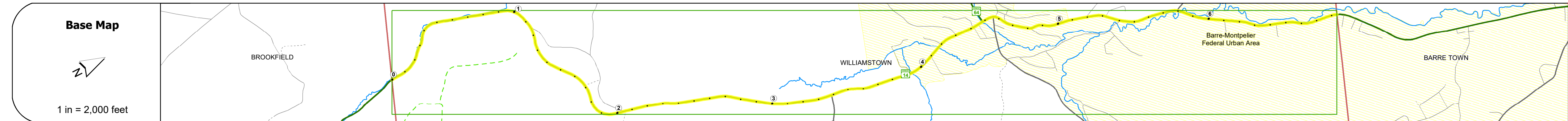
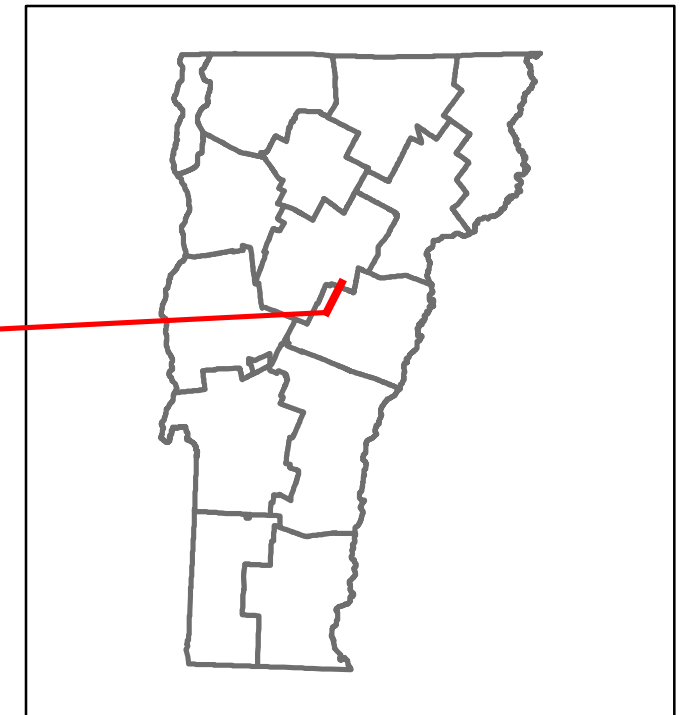


# Route Log and Progress Chart

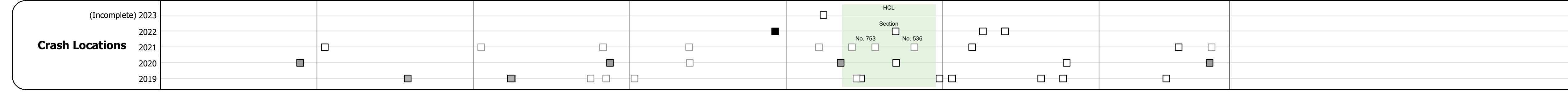
**DRAFT**

Please Note: Errors and Omissions May Exist.  
Contact the VT Trans Mapping Section with questions or concerns.

DISTRICT	TOWN	ROUTE
6	WILLIAMSTOWN	VT-14



Year	Station 0-1	Station 1-2	Station 2-3	Station 3-4	Station 4-5	Station 5-6
2022	795	1317	2541	2595	3154	
2021	789	1307	2521	5631	3126	
2020	696	996	2354	4968	2870	
2019	822	1176	2779	5865	3389	
2018	820	1200	2800	4100	3400	



## STRUCTURE DESCRIPTIONS

<p><b>Bridge 50:</b> Culvert - 1932 Structure No. 300147005009171 Length: 12' Width: 30.0' Under Clearance: 3.0' Weight Limit: 0 Facility Carried: VT14 Structure Type: RC BOX Features Intersected: STAPLES POND OUTLET Surface: Bituminous Inspection Date: 11/2021 Maintenance: State</p>	<p><b>Bridge 58:</b> Tee Beam - 1931 Structure No. 200147005809172 Length: 26' Height: 100.0' Width: 27.0' Weight Limit: 0 Facility Carried: VT 14 ML Structure Type: CONC T-BM WID W/SLAB Features Intersected: STEVENS BRANCH Surface: Bituminous Inspection Date: 12/2021 Maintenance/Ownership: State</p>
<p><b>Bridge 51:</b> Slab - 1932 Structure No. 300147005109171 Length: 12' Under Clearance: 3.0' Weight Limit: 0 Facility Carried: VT14 Structure Type: CONCRETE SLAB Features Intersected: STAPLES POND OUTLET Surface: Bituminous Inspection Date: 11/2021 Maintenance: State</p>	<p><b>Bridge 59:</b> Slab - 1958 Structure No. 300147005909171 Length: 18' Width: 44.0' Under Clearance: 6.0' Weight Limit: 0 Facility Carried: VT14 Structure Type: CONCRETE SLAB Features Intersected: STEVENS BRANCH Surface: Bituminous Inspection Date: 12/2021 Maintenance/Ownership: State</p>
<p><b>Bridge 52:</b> Culvert - 1931 Structure No. 300147005209171 Length: 9' Under Clearance: 6.0' Weight Limit: 0 Facility Carried: VT14 Structure Type: CONCRETE RIGID FRAME Features Intersected: STAPLES POND OUTLET Surface: Bituminous Inspection Date: 11/2022 Maintenance: State</p>	<p><b>Bridge 60:</b> Tee Beam - 1929 Structure No. 200147006009172 Length: 29' Height: 100.0' Width: 29.0' Weight Limit: 0 Facility Carried: VT14 Structure Type: CONC T-BM WID W/SLAB Features Intersected: STEVENS BRANCH Surface: Bituminous Inspection Date: 12/2021 Maintenance/Ownership: State</p>
<p><b>Bridge 53:</b> Culvert - 1931 Structure No. 300147005309171 Length: 8' Under Clearance: 6.0' Weight Limit: 0 Facility Carried: VT14 Structure Type: RC BOX Features Intersected: STAPLES POND OUTLET Surface: Bituminous Inspection Date: 11/2021 Maintenance: State</p>	<p><b>Bridge 61:</b> Culvert - 1967 Structure No. 300147006109171 Length: 10' Weight Limit: 0 Facility Carried: VT14 Structure Type: CGMPPA Features Intersected: COLD SPRING BROOK Surface: Bituminous Inspection Date: 12/2021 Maintenance: State</p>
<p><b>Bridge 54:</b> Slab - 1919 Structure No. 300147005409171 Length: 10' Width: 30.0' Under Clearance: 5.0' Weight Limit: 0 Facility Carried: VT14 Structure Type: CONCRETE SLAB Features Intersected: LOTUS LAKE OUTLET Surface: Bituminous Inspection Date: 11/2021 Maintenance: State</p>	<p><b>Bridge 62:</b> Culvert - 1921 Structure No. 300147006209171 Length: 9' Width: 28.0' Under Clearance: 4.0' Weight Limit: 0 Facility Carried: VT14 Structure Type: RC / STONE BOX Features Intersected: BROOK Surface: Bituminous Inspection Date: 12/2021 Maintenance: State</p>
<p><b>Bridge 55:</b> Culvert - 1958 Structure No. 300147005509171 Length: 14' Under Clearance: 5.0' Weight Limit: 0 Facility Carried: VT14 Structure Type: RC BOX Features Intersected: STEVENS BRANCH Surface: Bituminous Inspection Date: 12/2021 Maintenance: State</p>	<p><b>Bridge 56:</b> Slab - 1968 Structure No. 300147005609171 Length: 15' Width: 30.0' Under Clearance: 4.0' Weight Limit: 0 Facility Carried: VT14 Structure Type: CONCRETE SLAB Features Intersected: STEVENS BRANCH Surface: Bituminous Inspection Date: 11/2022 Maintenance: State</p>
<p><b>Bridge 57:</b> Slab - 1918 Structure No. 300147005709171 Length: 15' Width: 30.0' Under Clearance: 4.0' Weight Limit: 0 Facility Carried: VT14 Structure Type: CONCRETE SLAB Features Intersected: STEVENS BRANCH Surface: Bituminous Inspection Date: 12/2021 Maintenance: State</p>	

<p><b>Historic Projects</b></p> <ul style="list-style-type: none"> <li>Unknown</li> <li>Retreatment</li> <li>Resurface</li> <li>Bituminous Mix</li> <li>Skinny Mix</li> <li>Bituminous Seal</li> </ul>	<p><b>Functional Class</b></p> <ul style="list-style-type: none"> <li>1 - Interstate System</li> <li>2 - Other Freeways and Expressways</li> <li>3 - Principal Arterial</li> <li>4 - Minor Arterial</li> <li>5 - Major Collector</li> <li>6 - Minor Collector</li> </ul>	<p><b>Curves</b></p> <ul style="list-style-type: none"> <li>Left (degrees)</li> <li>Right (degrees)</li> </ul>	<p><b>Grades</b></p> <ul style="list-style-type: none"> <li>Special grade up</li> <li>Special grade down</li> </ul>	<p><b>Traffic Counters</b></p> <ul style="list-style-type: none"> <li>Continuous (CTC)</li> <li>Weigh-In-Motion (WIM)</li> <li>Short-Term, Scheduled</li> <li>Short-Term, Unscheduled</li> </ul>	<p><b>Crash Locations</b></p> <ul style="list-style-type: none"> <li>Fatal</li> <li>Injury</li> <li>Property Damage Only</li> <li>Unknown Crash Type</li> </ul>	<p><b>Mileage by Functional Class By Sheet</b></p> <p>0147 5 - Major collector 6.833</p>	<p><b>Mileage by Town By Sheet</b></p> <p>WILLIAMSTOWN - V014-0917 6.833 of 6.833</p>	<p><b>DISTRICT</b></p> <p>6</p>	<p><b>TOWN</b></p> <p>WILLIAMSTOWN</p>	<p><b>Date:</b> 09/28/23</p>	<p><b>ROUTE</b></p> <p>VT-14</p> <p>ETE mileage: 39,843 to 46,676</p>
--	--	--	---	--	---	--	---	---------------------------------	--	------------------------------	---