Route Log and Progress Chart

DRAFT

Please Note: Errors and Omissions May Exist.
Contact the VTrans Mapping Section with questions or concerns.

DISTRICT	TOWN	ROUTE
4	RANDOLPH	VT-14

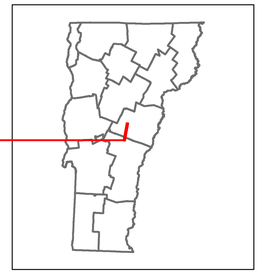

VERMONT 14

Base Map

1 in = 0.5 miles

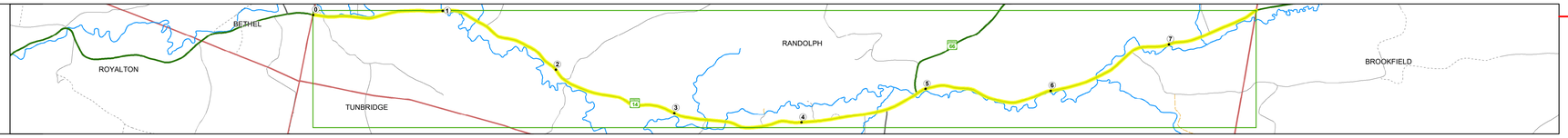

Stick Diagram

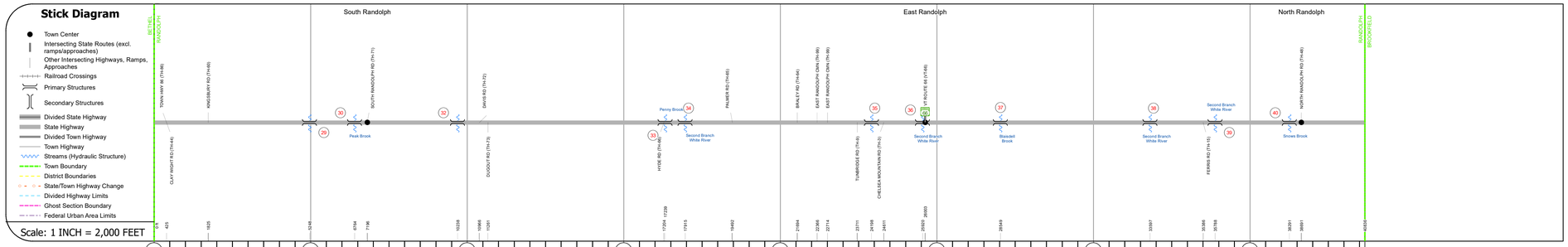

Road Widths

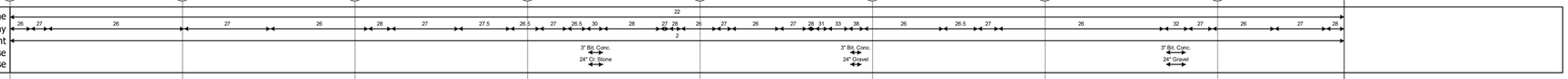

Curves

Grades

Guardrails

Rumblestrips

Historic Projects



Maintenance Garage

District 4 - DMF Maintenance Randolph Garage

Speed Zone

Functional Class

5

National Highway System

Limited Access Highway

Customer Service Level

Local Connector

Traffic Counters

N125 N019 N124

AADT

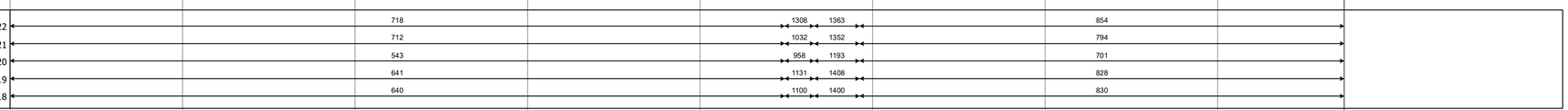

Crash Locations

STRUCTURE DESCRIPTIONS

Bridge 29:
Tee Beam - 1927
Structure No. 200147002909092
Length: 77'
Height: 100.0'
Width: 20.0'
Weight Limit: 0
Facility Carried: VT 14 ML
Structure Type: 2 SP CONCRETE T-BEAM
Features Intersected: 2ND BRANCH WHITE R.
Surface: Bituminous
Inspection Date: 8/2021
Maintenance/Ownership: State

Bridge 30:
Culvert - 1928
Structure No. 300147003009091
Length: 15'
Weight Limit: 0
Facility Carried: VT14
Structure Type: RC BOX
Features Intersected: PEAK BROOK
Inspection Date: 11/2021
Maintenance: State

Bridge 32:
Culvert - 1931
Structure No. 300147003209091
Length: 9'
Under Clearance: 7.0'
Weight Limit: 0
Facility Carried: VT14
Structure Type: RC BOX
Features Intersected: BROOK
Inspection Date: 11/2021
Maintenance: State

Bridge 33:
Slab - 1932
Structure No. 300147003309091
Length: 18'
Width: 20.0'
Under Clearance: 11.0'
Weight Limit: 0
Facility Carried: VT14
Structure Type: CONCRETE SLAB
Features Intersected: PENNY BROOK
Surface: Bituminous
Inspection Date: 11/2021
Maintenance: State

Bridge 34:
Stringer/multi-beam or girder - 1995
Structure No. 200147003409092
Length: 62'
Height: 100.0'
Width: 33.0'
Weight Limit: 0
Facility Carried: VT 14 ML
Structure Type: ROLLED BEAM
Features Intersected: 2ND BRANCH WHITE R.
Surface: Bituminous
Inspection Date: 8/2021
Maintenance/Ownership: State

Bridge 35:
Tee Beam - 1933
Structure No. 200147003509092
Length: 43'
Height: 100.0'
Width: 25.0'
Weight Limit: 0
Facility Carried: VT 14 ML
Structure Type: CONCRETE T-BEAM
Features Intersected: OSGOOD BROOK
Surface: Bituminous
Inspection Date: 8/2021
Maintenance/Ownership: State

Bridge 36:
Stringer/multi-beam or girder - 1989
Structure No. 200147003609092
Length: 58'
Height: 100.0'
Width: 38.0'
Weight Limit: 0
Facility Carried: VT 14 ML
Structure Type: ROLLED BEAM
Features Intersected: 2ND BRANCH WHITE R.
Surface: Bituminous
Inspection Date: 8/2021
Maintenance/Ownership: State

Bridge 37:
Culvert - 1932
Structure No. 300147003709091
Length: 12'
Width: 22.0'
Under Clearance: 8.0'
Weight Limit: 0
Facility Carried: VT14
Structure Type: RC BOX
Features Intersected: BLAISDELL BROOK
Inspection Date: 11/2021
Maintenance: State

Bridge 38:
Tee Beam - 1932
Structure No. 200147003809092
Length: 95'
Height: 100.0'
Width: 21.0'
Weight Limit: 0
Facility Carried: VT 14 ML
Structure Type: 3 SP CONCRETE T-BEAM
Features Intersected: 2ND BRANCH WHITE R.
Surface: Bituminous
Inspection Date: 11/2021
Maintenance/Ownership: State

Bridge 39:
Stringer/multi-beam or girder - 1996
Structure No. 200147003909092
Length: 89'
Height: 100.0'
Width: 33.0'
Weight Limit: 0
Facility Carried: VT 14 ML
Structure Type: WELDED GIRDER
Features Intersected: 2ND BRANCH WHITE R.
Surface: Bituminous
Inspection Date: 11/2021
Maintenance/Ownership: State

Bridge 40:
Tee Beam - 1928
Structure No. 200147004009092
Length: 34'
Height: 100.0'
Width: 20.0'
Weight Limit: 0
Facility Carried: VT 14 ML
Structure Type: CONCRETE T-BEAM
Features Intersected: SNOWS BROOK
Surface: Bituminous
Inspection Date: 11/2021
Maintenance/Ownership: State

Historic Projects: Unknown; Retreatment; Resurface; Bituminous Mix; Skinny Mix; Bituminous Seal; Bituminous Concrete; Bituminous Macadam; Cold Plane and Bituminous Concrete; Concrete; Gravel; Surface Treated Gravel; Plant Mix; Reclaimed Base and Bituminous Concrete

Indicated plans available - http://vtransmap01.aot.state.vt.us/rp/dpr/Diwebstore/

Functional Class: 1 - Interstate System; 2 - Other Freeways and Expressways; 3 - Principal Arterial; 4 - Minor Arterial; 5 - Major Collector; 6 - Minor Collector

Speed Zones: SPEED 25, SPEED 30, SPEED 35, SPEED 40, SPEED 45, SPEED 50, SPEED 55, SPEED 60, SPEED 65

Curves: (degrees) Left, Right

Grades: (percent) grade up, grade down

Road Widths (ft)

Traffic Counters: Continuous (CTC); Weigh-In-Motion (WIM); Short-Term, Scheduled; Short-Term, Unscheduled (counter ID)

AADT (AADT)

Crash Locations: Fatal; Injury; Property Damage Only; Unknown Crash Type

High Crash Locations (HCL's)
Sections (& Intersections)
HCL No.
1 - 100 (1 - 10)
101 - 200 (11 - 20)
201 - 300 (21 - 30)
301 - 400 (31 - 40)
401 - 800 (41 - 113)

Mileage by Functional Class By Sheet

0147	5 - Major Collector	7.734

Page Total Mileage: 7.734 mi

Mileage by Town By Sheet

RANDOLPH - V014-0909	7.734 of 7.734

Page Total Mileage: 7.734 mi

DISTRICT	TOWN	Date: 09/28/23	ROUTE
4	RANDOLPH	1 of 1 TWN mileage: 0.0 to 7.734	VT-14 ETE mileage: 25.432 to 33.166