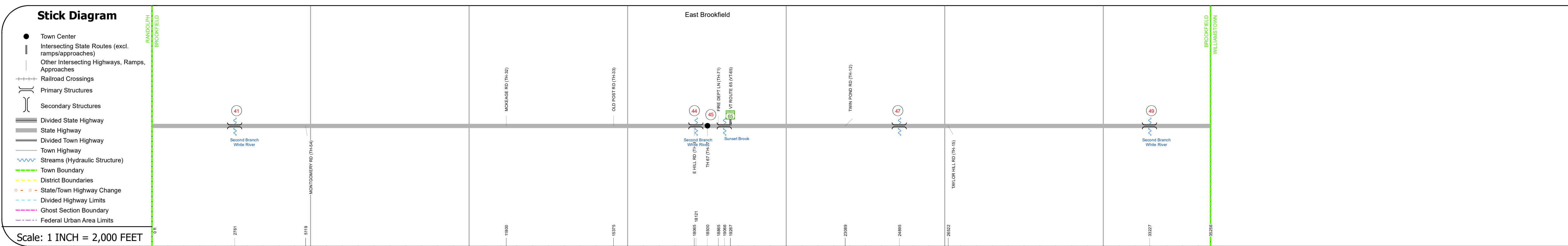
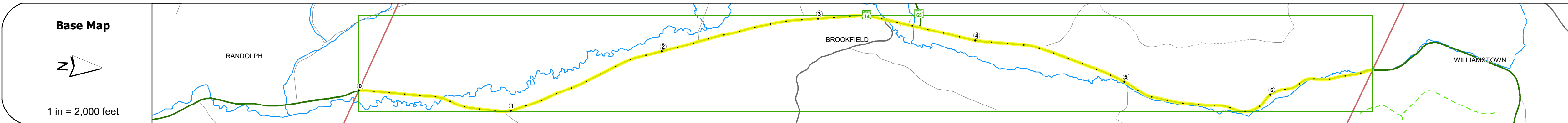
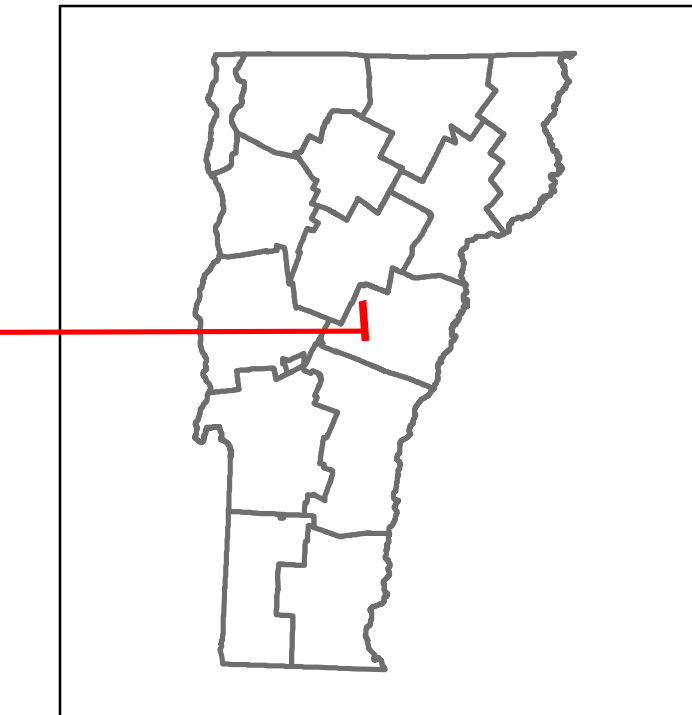


DISTRICT	TOWN	ROUTE
6	BROOKFIELD	VT-14



Road Widths	Travellane: 25, 23, 24, 23, 22, 24, 27, 22, 23, 23, 24, 23, 24, 26, 24, 25, 24, 24, 24															
Curves	4, 3, 4, 3, 3, 4, 7, 4, 7, 8, 12, 7, 6, 5, 8															
Grades																
Guardrails																
Rumblestrips																
Historic Projects	<ul style="list-style-type: none"> 1967: BP 037-1-0665 1968: Unknown 1969: HMA 2956 1970: Unknown 1979: SR 214(210) 1988: Unknown 1991: ST 806-129C 1993: DMF Maintenance Williamstown Garage 															
Maintenance Garage	District 6 - DMF Maintenance Williamstown Garage															
Speed Zone	45															
Functional Class	5 - Major Collector															
National Highway System																
Limited Access Highway																
Customer Service Level	Local Connector															
Traffic Counters																
AADT	<table border="1"> <tr> <td>2022</td> <td>833</td> <td>811</td> </tr> <tr> <td>2021</td> <td>794</td> <td>789</td> </tr> <tr> <td>2020</td> <td>701</td> <td>696</td> </tr> <tr> <td>2019</td> <td>828</td> <td>822</td> </tr> <tr> <td>2018</td> <td>830</td> <td>820</td> </tr> </table>	2022	833	811	2021	794	789	2020	701	696	2019	828	822	2018	830	820
2022	833	811														
2021	794	789														
2020	701	696														
2019	828	822														
2018	830	820														
Crash Locations	(Incomplete) 2023, 2022, 2021, 2020, 2019															

STRUCTURE DESCRIPTIONS

Bridge 41:
Culvert - 1967
Structure No. 300147004109031
Length: 17'
Under Clearance: 12.0'
Weight Limit: 0
Facility Carried: VT14
Structure Type: CGMPFA
Features Intersected: 2ND BRANCH WHITE R.
Inspection Date: 11/2021
Maintenance: State

Bridge 44:
Tee Beam - 1922
Structure No. 200147004409032
Length: 27'
Height: 100.0'
Width: 30.0'
Weight Limit: 0
Facility Carried: VT 14 ML
Structure Type: CONC T-BM WID W/SLAB
Features Intersected: 2ND BRANCH WHITE R.
Surface: Bituminous
Inspection Date: 6/2021
Maintenance/Ownership: State

Bridge 45:
Culvert - 1932
Structure No. 300147004509031
Length: 14'
Width: 28.0'
Under Clearance: 5.0'
Weight Limit: 0
Facility Carried: VT14
Structure Type: RC BOX
Features Intersected: SUNSET BROOK
Inspection Date: 11/2021
Maintenance: State

Bridge 47:
Culvert - 1931
Structure No. 300147004709031
Length: 8'
Under Clearance: 4.0'
Weight Limit: 0
Facility Carried: VT14
Structure Type: RC BOX
Features Intersected: BROOK
Inspection Date: 11/2021
Maintenance: State

Bridge 49:
Culvert - 1931
Structure No. 300147004909031
Length: 11'
Under Clearance: 4.0'
Weight Limit: 0
Facility Carried: VT14
Structure Type: RC BOX
Features Intersected: 2ND BRANCH WHITE R.
Inspection Date: 11/2021
Maintenance: State

Historic Projects <ul style="list-style-type: none"> Unknown Bituminous Concrete Retreatment Resurface Bituminous Mix Skippy Mix Bituminous Seal 	Functional Class <ul style="list-style-type: none"> 1 - Interstate System 2 - Other Freeways and Expressways 3 - Principal Arterial 4 - Minor Arterial 5 - Major Collector 6 - Minor Collector 	Curves <ul style="list-style-type: none"> Left Right 	Grades <ul style="list-style-type: none"> Up Down 	Traffic Counters <ul style="list-style-type: none"> Continuous (CTC) Weigh-In-Motion (WIM) Short-Term, Scheduled Short-Term, Unscheduled 	Crash Locations <ul style="list-style-type: none"> Fatal Injury Property Damage Only Unknown Crash Type 	Mileage by Functional Class By Sheet 0147 5 - Major Collector 6.677	Mileage by Town By Sheet BROOKFIELD - V014-0903 6.677 of 6.677	DISTRICT 6	TOWN BROOKFIELD	Date: 09/28/23	ROUTE VT-14 ETE mileage: 33.166 to 39.843
Speed Zones 25 30 35 40 45 50 55 60 65								1 of 1 TWN mileage: 0.0 to 6.677		Page Total Mileage: 6.677 mi	